

YG-DCO-036-5.4.7

Yorkshire Green Energy Enablement (GREEN) Project

Volume 5

Document 5.4.7 ES Chapter 7 Historic Environment - Figures

Final Issue A

November 2022

Planning Inspectorate Reference: EN020024

Infrastructure Planning (Applications: Prescribed Forms and Procedure) Regulations 2009 Regulation 5(2)(a)

nationalgrid

Page intentionally blank

Contents

Figure 7.1 Study Area: North Section and South Section

Figure 7.2 Designated Historic Assets

Figure 7.3 Historic Environment Record Data

Figure 7.4 Historic Landscape Character Areas

Figure 7.5 Lidar Data

Yorkshire GREEN

Document Control

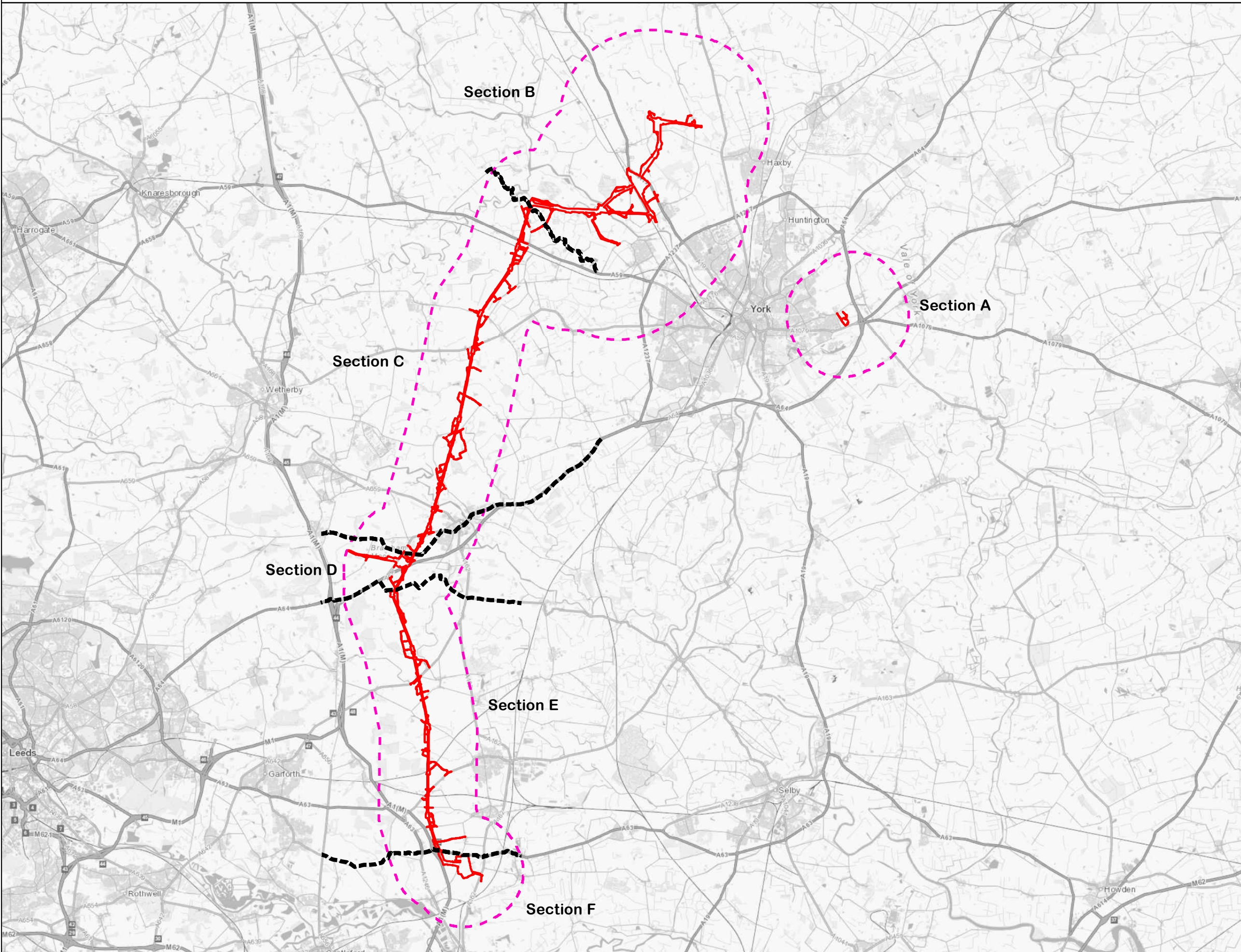
Version history

Date	Version	Status	Description/changes
01/11/2022	A	Final	First Issue

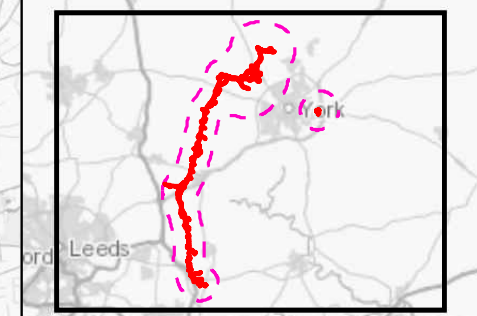


National Grid (Yorkshire Green Energy Enablement Project) Order
 5.4.7, ES Chapter 7 Historic Environment Figures
 Figure 7.1 Historic Environment Study Area: Sections A-F


- Legend**
- Order Limits
 - Extended Study Area
 - Section Breaks



Notes
 This drawing is scaled at paper size A3, therefore any prints taken at smaller sizes will affect accuracy of the measurement units and should not be scaled against.



Coordinate System: British National Grid
 Sheet X Centroid Coordinate: 455,241.95 Sheet Y Centroid Coordinate: 445,188.23



BACKGROUND MAPPING INFORMATION HAS BEEN REPRODUCED FROM THE ORDNANCE SURVEY BY PERMISSION OF ORDNANCE SURVEY OF THE CONTROLLER OF HER MAJESTY'S STATIONERY OFFICE. © CROWN COPYRIGHT ORDNANCE SURVEY, NATIONAL GRID ELECTRICITY - 100024241, NATIONAL GRID GAS - 100024886.

Issue	Date	Remarks	Drawn	Checked	Approved
A	1 Nov 2022	For DCO Submission	COLLJ	DIMMR	CHADC

Title

5.4.7, ES CHAPTER 7
 HISTORIC ENVIRONMENT
 FIGURE 7.1
 HISTORIC ENVIRONMENT STUDY
 AREA: SECTIONS A-F



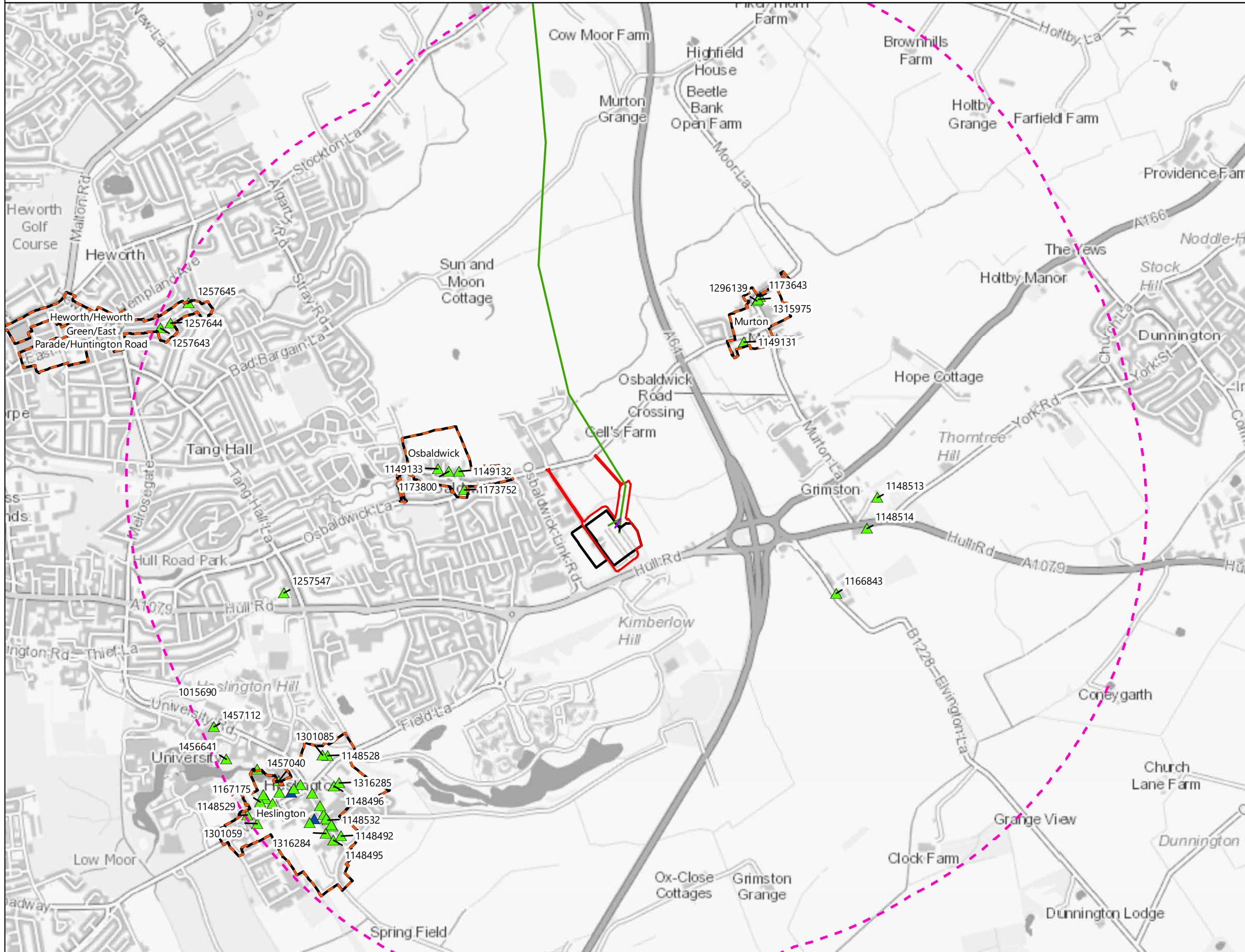
Figure Number
 FIGURE 7.1

Drawing Reference
 806503-WOOD-0277

Scale	Sheet Size	Sheet	Issue
1:150,000	A3	SHEET 1 OF 1	A



National Grid (Yorkshire Green Energy Enablement Project) Order
 5.4.7, ES Chapter 7 Historic Environment Figures
 Figure 7.2 Designated Heritage Assets within the Study Area



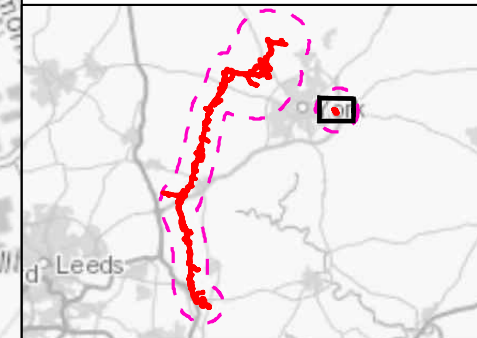
Legend

- Order Limits
- Extended Study Area
- Indicative New Overhead Line
- Indicative New Underground Cable
- Indicative Temporary Overhead Line
- Existing Overhead Line - Not Affected
- Existing Overhead Line - To be Modified
- Existing Overhead Line - To be Reconductored
- Existing Overhead Line - To be Dismantled
- Existing Substation
- Proposed Substation Area
- Construction Compound
- Cable Sealing End Compound
- Conservation Area
- Registered Battlefield
- Registered Park and Garden
- Scheduled Monument


Listed Buildings

- ▲ Grade I Listed Building
- ▲ Grade II Listed Building
- ▲ Grade II* Listed Building

Notes
 This drawing is scaled at paper size A3, therefore any prints taken at smaller sizes will affect accuracy of the measurement units and should not be scaled against.



Coordinate System: British National Grid
 Sheet X Centroid Coordinate: 484,319.30 Sheet Y Centroid Coordinate: 451,925.34



BACKGROUND MAPPING INFORMATION HAS BEEN REPRODUCED FROM THE ORDNANCE SURVEY BY PERMISSION OF ORDNANCE SURVEY OF THE CONTROLLER OF HER MAJESTY'S STATIONERY OFFICE. © CROWN COPYRIGHT ORDNANCE SURVEY, NATIONAL GRID ELECTRICITY - 100024241, NATIONAL GRID GAS - 100024886.

	A	1 Nov 2022	For DCO Submission	COLLJ	DIMMR	CHADC
Issue	Date	Remarks	Drawn	Checked	Approved	

Title

5.4.7, ES CHAPTER 7
 HISTORIC ENVIRONMENT
 FIGURE 7.2
 DESIGNATED HERITAGE ASSETS
 WITHIN THE STUDY AREA

nationalgrid			
Figure Number		FIGURE 7.2	
Drawing Reference		806503-WOOD-0272	
Scale	Sheet Size	Sheet	Issue
1:18,000	A3	SHEET 1 OF 23	A



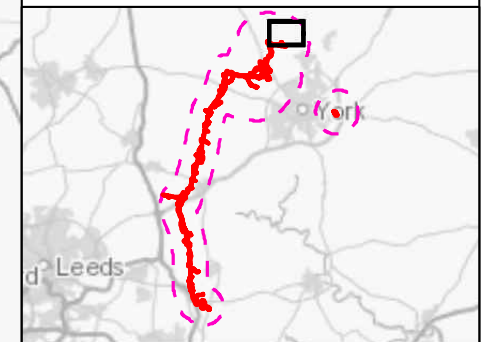
National Grid (Yorkshire Green Energy Enablement Project) Order
 5.4.7, ES Chapter 7 Historic Environment Figures
 Figure 7.2 Designated Heritage Assets within the Study Area

Legend


- Order Limits
- Extended Study Area
- Indicative New Overhead Line
- Indicative New Underground Cable
- Indicative Temporary Overhead Line
- Existing Overhead Line - Not Affected
- Existing Overhead Line - To be Modified
- Existing Overhead Line - To be Reconductored
- Existing Overhead Line - To be Dismantled
- Existing Substation
- Proposed Substation Area
- Construction Compound
- Cable Sealing End Compound
- Conservation Area
- Registered Battlefield
- Registered Park and Garden
- Scheduled Monument
- Listed Buildings
 - Grade I Listed Building
 - Grade II Listed Building
 - Grade II* Listed Building

Notes

This drawing is scaled at paper size A3, therefore any prints taken at smaller sizes will affect accuracy of the measurement units and should not be scaled against.



Coordinate System: British National Grid
 Sheet X Centroid Coordinate: 458,406.55 Sheet Y Centroid Coordinate: 461,110.25



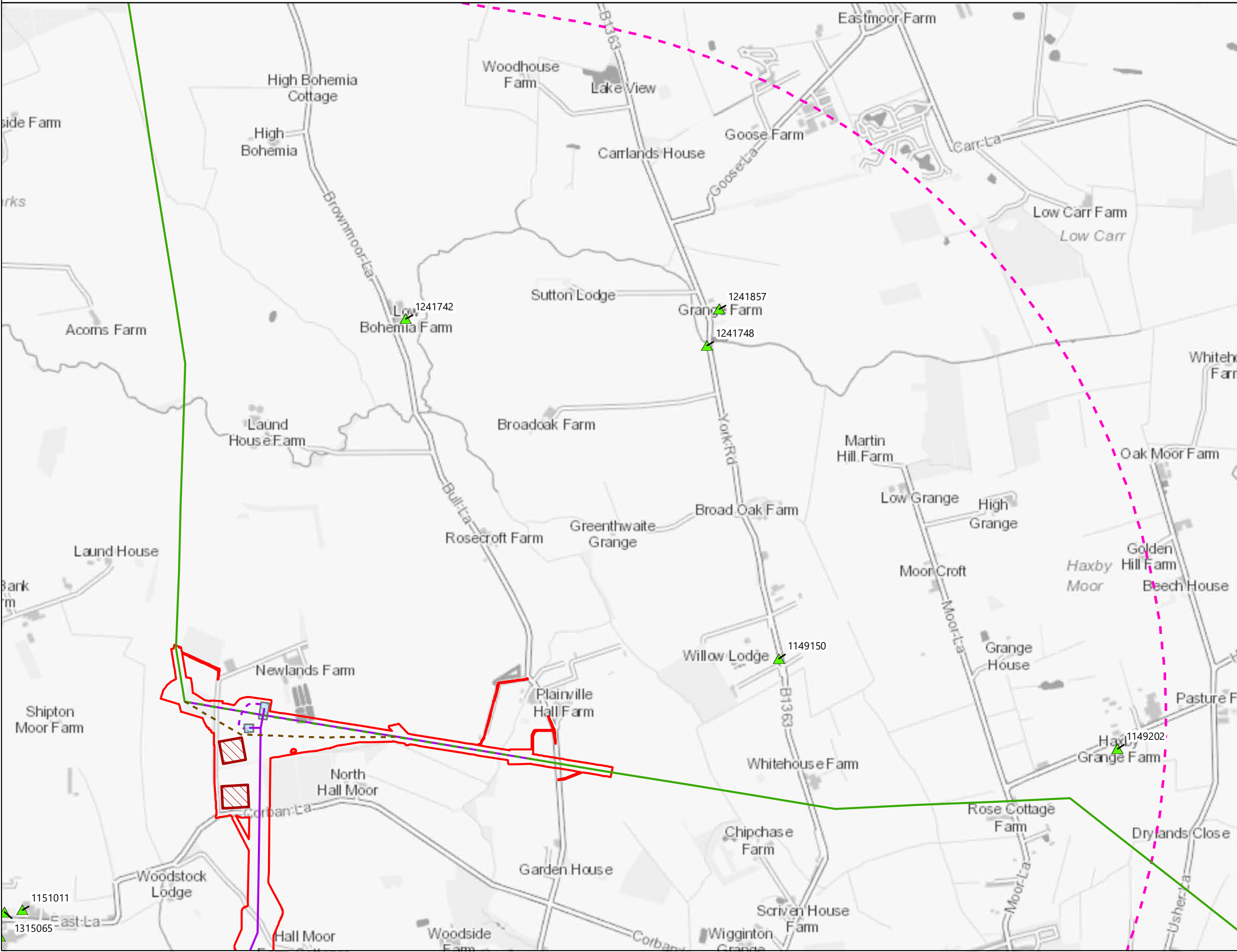
BACKGROUND MAPPING INFORMATION HAS BEEN REPRODUCED FROM THE ORDNANCE SURVEY BY PERMISSION OF ORDNANCE SURVEY OF THE CONTROLLER OF HER MAJESTY'S STATIONERY OFFICE. © CROWN COPYRIGHT ORDNANCE SURVEY, NATIONAL GRID ELECTRICITY - 100024241, NATIONAL GRID GAS - 100024886.

Issue	Date	Remarks	Drawn	Checked	Approved
A	1 Nov 2022	For DCO Submission	COLLJ	DIMMR	CHADC

5.4.7, ES CHAPTER 7
 HISTORIC ENVIRONMENT
 FIGURE 7.2
 DESIGNATED HERITAGE ASSETS
 WITHIN THE STUDY AREA

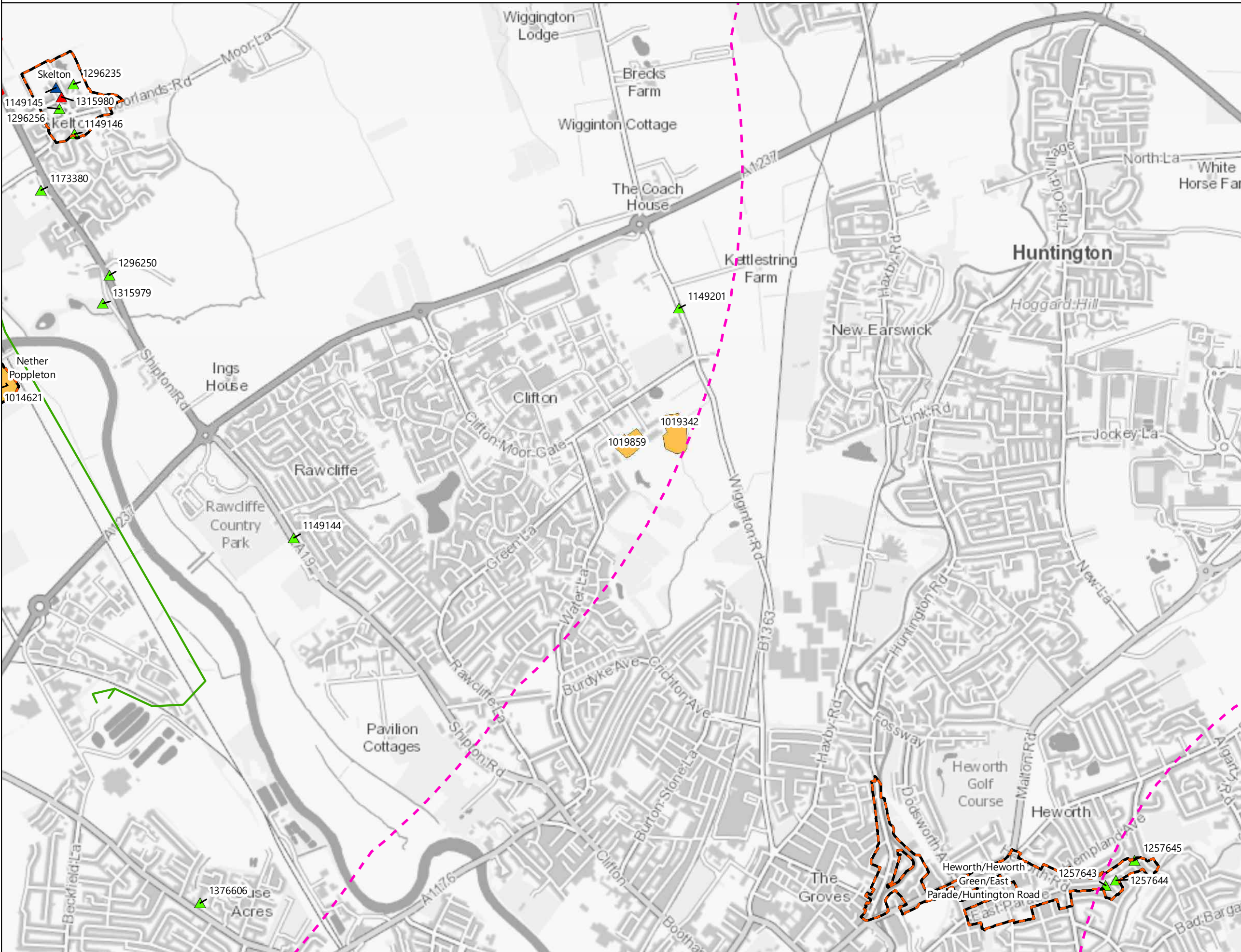


Figure Number	FIGURE 7.2		
Drawing Reference	806503-WOOD-0272		
Scale	Sheet Size	Sheet	Issue
1:18,000	A3	SHEET 2 OF 23	A





National Grid (Yorkshire Green Energy Enablement Project) Order
 5.4.7, ES Chapter 7 Historic Environment Figures
 Figure 7.2 Designated Heritage Assets within the Study Area



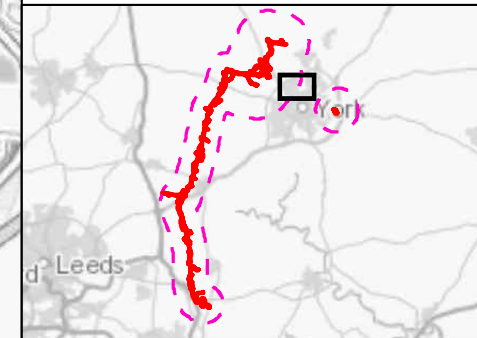
Legend

- Order Limits
- Extended Study Area
- Indicative New Overhead Line
- Indicative New Underground Cable
- Indicative Temporary Overhead Line
- Existing Overhead Line - Not Affected
- Existing Overhead Line - To be Modified
- Existing Overhead Line - To be Reconstructed
- Existing Overhead Line - To be Dismantled
- Existing Substation
- Proposed Substation Area
- Construction Compound
- Cable Sealing End Compound
- Conservation Area
- Registered Battlefield
- Registered Park and Garden
- Scheduled Monument


Listed Buildings

- Grade I Listed Building
- Grade II Listed Building
- Grade II* Listed Building

Notes
 This drawing is scaled at paper size A3, therefore any prints taken at smaller sizes will affect accuracy of the measurement units and should not be scaled against.



Coordinate System: British National Grid
 Sheet X Centroid Coordinate: 459,634.86 Sheet Y Centroid Coordinate: 454,674.85



BACKGROUND MAPPING INFORMATION HAS BEEN REPRODUCED FROM THE ORDNANCE SURVEY BY PERMISSION OF ORDNANCE SURVEY OF THE CONTROLLER OF HER MAJESTY'S STATIONERY OFFICE. © CROWN COPYRIGHT ORDNANCE SURVEY, NATIONAL GRID ELECTRICITY - 100024241, NATIONAL GRID GAS - 100024886.

Issue	Date	Remarks	Drawn	Checked	Approved
A	1 Nov 2022	For DCO Submission	COLLJ	DIMMR	CHADC

Title
 5.4.7, ES CHAPTER 7
 HISTORIC ENVIRONMENT
 FIGURE 7.2
 DESIGNATED HERITAGE ASSETS
 WITHIN THE STUDY AREA



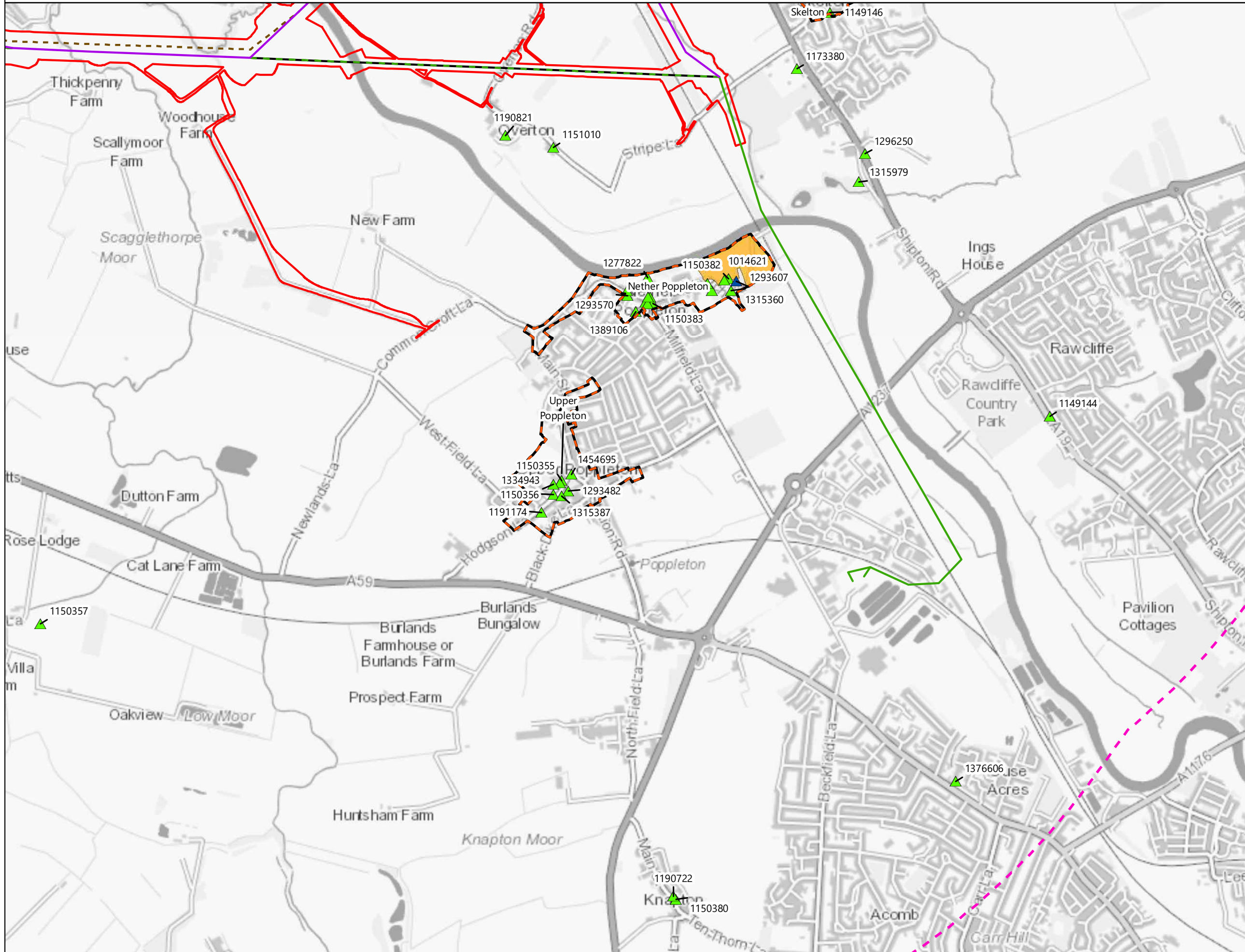
Figure Number: FIGURE 7.2

Drawing Reference: 806503-WOOD-0272

Scale	Sheet Size	Sheet	Issue
1:18,000	A3	SHEET 3 OF 23	A

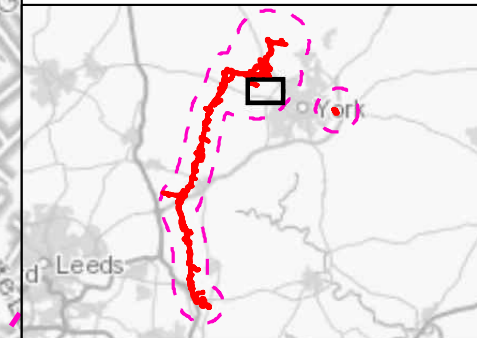


National Grid (Yorkshire Green Energy Enablement Project) Order
 5.4.7, ES Chapter 7 Historic Environment Figures
 Figure 7.2 Designated Heritage Assets within the Study Area




- ### Legend
- Order Limits
 - Extended Study Area
 - Indicative New Overhead Line
 - Indicative New Underground Cable
 - Indicative Temporary Overhead Line
 - Existing Overhead Line - Not Affected
 - Existing Overhead Line - To be Modified
 - Existing Overhead Line - To be Reconstructed
 - Existing Overhead Line - To be Dismantled
 - Existing Substation
 - Proposed Substation Area
 - Construction Compound
 - Cable Sealing End Compound
 - Conservation Area
 - Registered Battlefield
 - Registered Park and Garden
 - Scheduled Monument
- Listed Buildings
- ▲ Grade I Listed Building
 - ▲ Grade II Listed Building
 - ▲ Grade II* Listed Building

Notes
 This drawing is scaled at paper size A3, therefore any prints taken at smaller sizes will affect accuracy of the measurement units and should not be scaled against.



Coordinate System: British National Grid
 Sheet X Centroid Coordinate: 455,923.63 Sheet Y Centroid Coordinate: 454,075.13



BACKGROUND MAPPING INFORMATION HAS BEEN REPRODUCED FROM THE ORDNANCE SURVEY BY PERMISSION OF ORDNANCE SURVEY OF THE CONTROLLER OF HER MAJESTY'S STATIONERY OFFICE. © CROWN COPYRIGHT ORDNANCE SURVEY, NATIONAL GRID ELECTRICITY - 100024241, NATIONAL GRID GAS - 100024886.

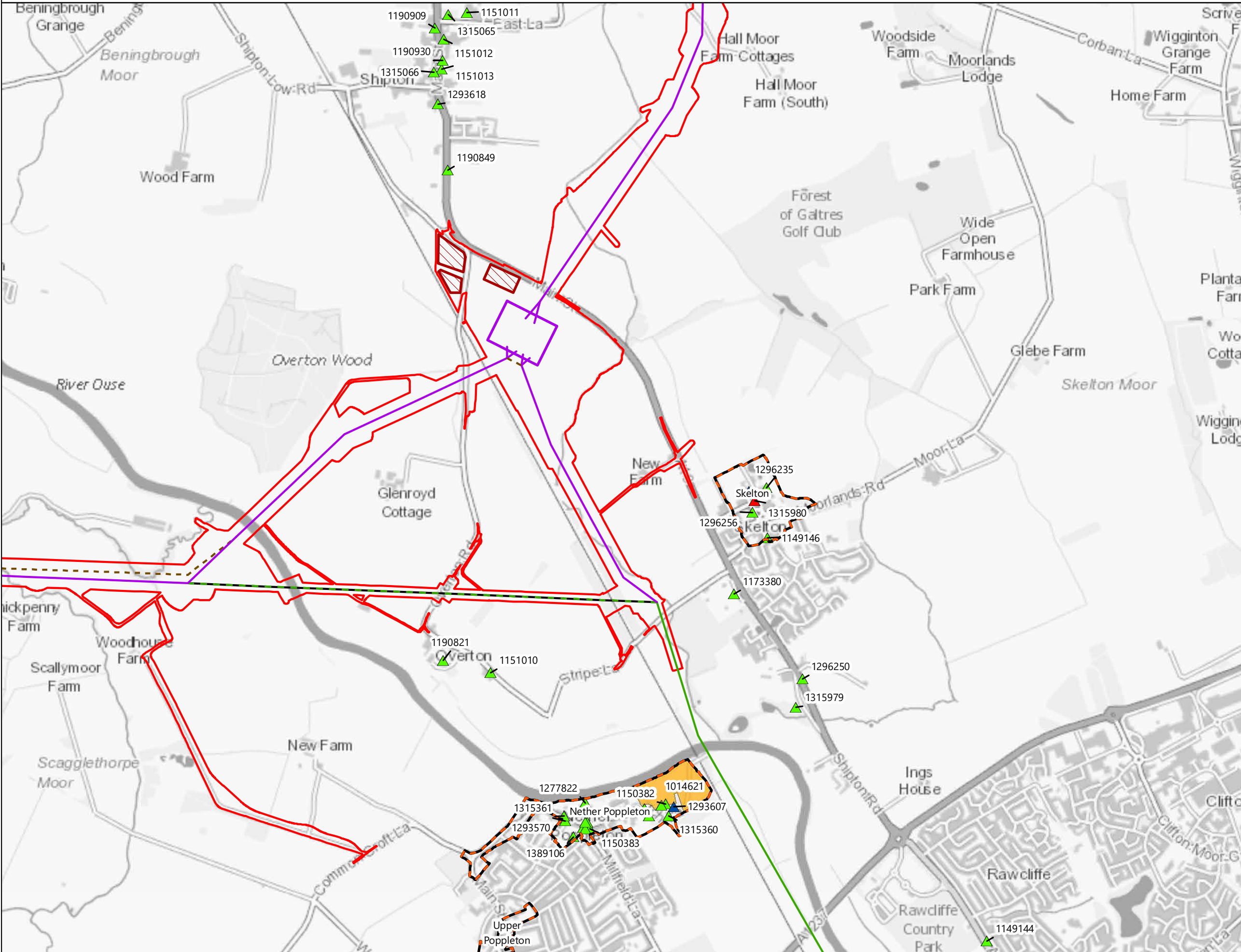
Issue	Date	Remarks	Drawn	Checked	Approved
A	1 Nov 2022	For DCO Submission	COLLJ	DIMMR	CHADC

**5.4.7, ES CHAPTER 7
 HISTORIC ENVIRONMENT
 FIGURE 7.2
 DESIGNATED HERITAGE ASSETS
 WITHIN THE STUDY AREA**

nationalgrid			
Figure Number		FIGURE 7.2	
Drawing Reference		806503-WOOD-0272	
Scale	Sheet Size	Sheet	Issue
1:18,000	A3	SHEET 4 OF 23	A

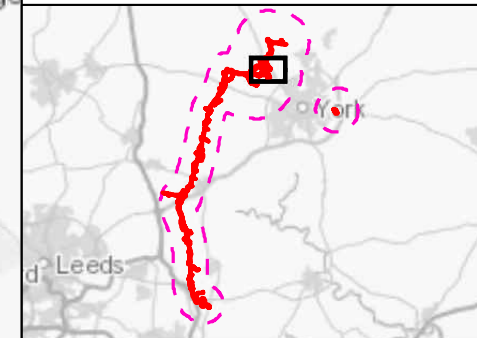


National Grid (Yorkshire Green Energy Enablement Project) Order
 5.4.7, ES Chapter 7 Historic Environment Figures
 Figure 7.2 Designated Heritage Assets within the Study Area




- ### Legend
- Order Limits
 - Extended Study Area
 - Indicative New Overhead Line
 - Indicative New Underground Cable
 - Indicative Temporary Overhead Line
 - Existing Overhead Line - Not Affected
 - Existing Overhead Line - To be Modified
 - Existing Overhead Line - To be Reconstructed
 - Existing Overhead Line - To be Dismantled
 - Existing Substation
 - Proposed Substation Area
 - Construction Compound
 - Cable Sealing End Compound
 - Conservation Area
 - Registered Battlefield
 - Registered Park and Garden
 - Scheduled Monument
- #### Listed Buildings
- ▲ Grade I Listed Building
 - ▲ Grade II Listed Building
 - ▲ Grade II* Listed Building

Notes
 This drawing is scaled at paper size A3, therefore any prints taken at smaller sizes will affect accuracy of the measurement units and should not be scaled against.



Coordinate System: British National Grid
 Sheet X Centroid Coordinate: 456,215.05 Sheet Y Centroid Coordinate: 456,666.82



BACKGROUND MAPPING INFORMATION HAS BEEN REPRODUCED FROM THE ORDNANCE SURVEY BY PERMISSION OF ORDNANCE SURVEY OF THE CONTROLLER OF HER MAJESTY'S STATIONERY OFFICE. © CROWN COPYRIGHT ORDNANCE SURVEY, NATIONAL GRID ELECTRICITY - 100024241, NATIONAL GRID GAS - 100024886.

A	1 Nov 2022	For DCO Submission	COLLJ	DIMMR	CHADC
Issue	Date	Remarks	Drawn	Checked	Approved

Title

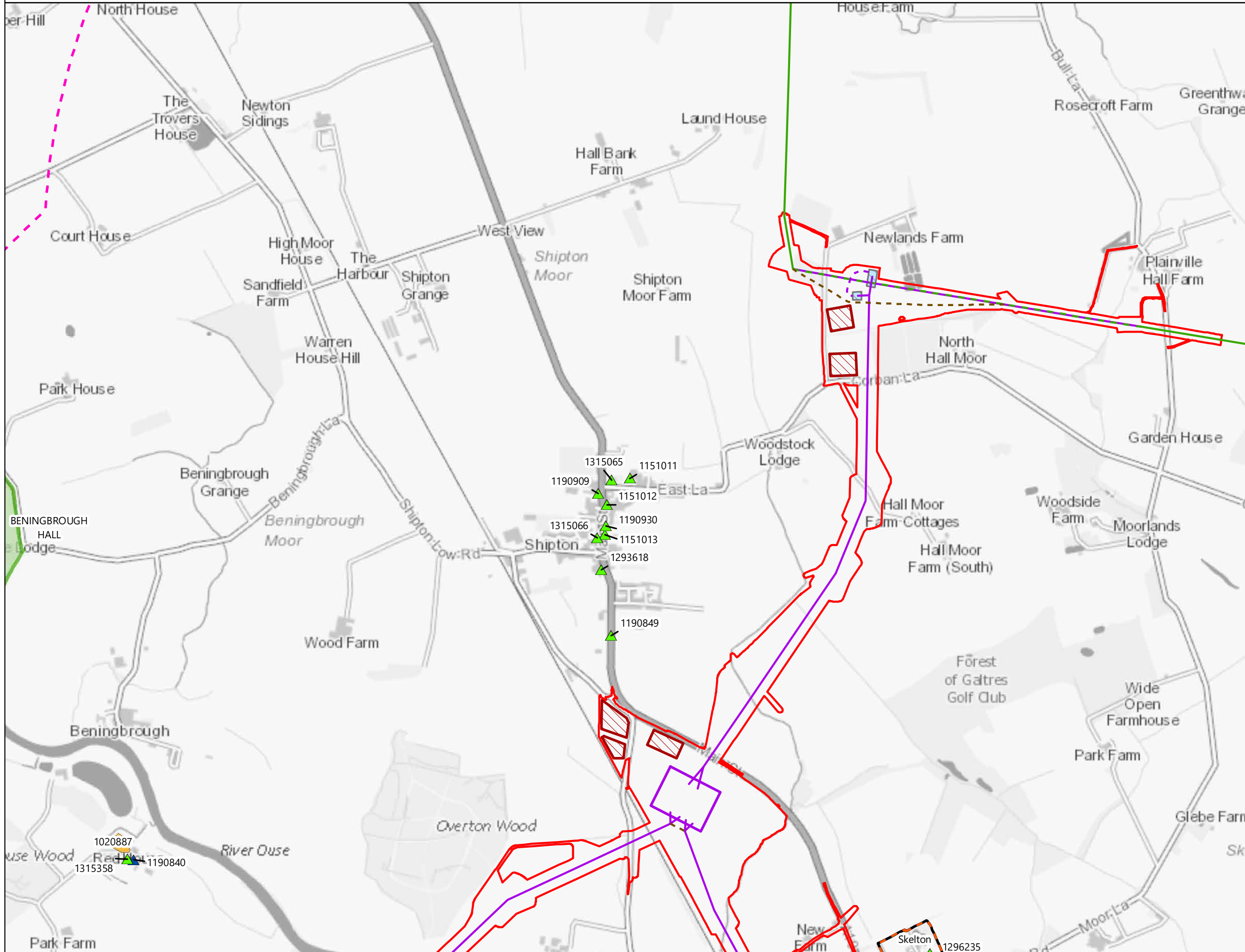
5.4.7, ES CHAPTER 7
 HISTORIC ENVIRONMENT
 FIGURE 7.2
 DESIGNATED HERITAGE ASSETS
 WITHIN THE STUDY AREA

nationalgrid

Figure Number	FIGURE 7.2		
Drawing Reference	806503-WOOD-0272		
Scale	Sheet Size	Sheet	Issue
1:18,000	A3	SHEET 5 OF 23	A



National Grid (Yorkshire Green Energy Enablement Project) Order
 5.4.7, ES Chapter 7 Historic Environment Figures
 Figure 7.2 Designated Heritage Assets within the Study Area



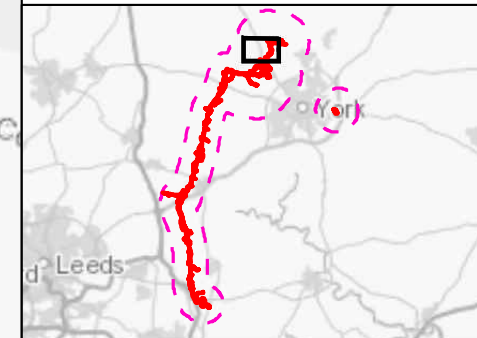
Legend

- Order Limits
- Extended Study Area
- Indicative New Overhead Line
- Indicative New Underground Cable
- Indicative Temporary Overhead Line
- Existing Overhead Line - Not Affected
- Existing Overhead Line - To be Modified
- Existing Overhead Line - To be Reconstructed
- Existing Overhead Line - To be Dismantled
- Existing Substation
- Proposed Substation Area
- Construction Compound
- Cable Sealing End Compound
- Conservation Area
- Registered Battlefield
- Registered Park and Garden
- Scheduled Monument


Listed Buildings

- ▲ Grade I Listed Building
- ▲ Grade II Listed Building
- ▲ Grade II* Listed Building

Notes
 This drawing is scaled at paper size A3, therefore any prints taken at smaller sizes will affect accuracy of the measurement units and should not be scaled against.



Coordinate System: British National Grid
 Sheet X Centroid Coordinate: 455,427.47 Sheet Y Centroid Coordinate: 458,964.29



BACKGROUND MAPPING INFORMATION HAS BEEN REPRODUCED FROM THE ORDNANCE SURVEY BY PERMISSION OF ORDNANCE SURVEY OF THE CONTROLLER OF HER MAJESTY'S STATIONERY OFFICE. © CROWN COPYRIGHT ORDNANCE SURVEY, NATIONAL GRID ELECTRICITY - 100024241, NATIONAL GRID GAS - 100024886.

Issue	Date	Remarks	Drawn	Checked	Approved
A	1 Nov 2022	For DCO Submission	COLLJ	DIMMR	CHADC

**5.4.7, ES CHAPTER 7
 HISTORIC ENVIRONMENT
 FIGURE 7.2
 DESIGNATED HERITAGE ASSETS
 WITHIN THE STUDY AREA**



Figure Number: **FIGURE 7.2**

Drawing Reference: 806503-WOOD-0272

Scale	Sheet Size	Sheet	Issue
1:18,000	A3	SHEET 6 OF 23	A



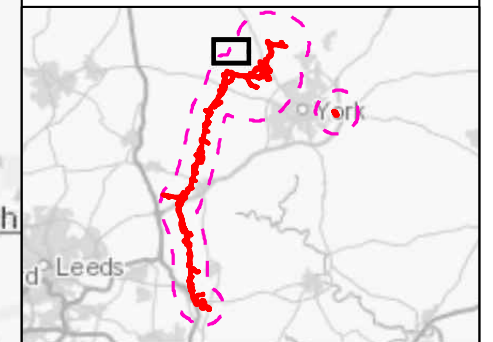
National Grid (Yorkshire Green Energy Enablement Project) Order
 5.4.7, ES Chapter 7 Historic Environment Figures
 Figure 7.2 Designated Heritage Assets within the Study Area

Legend


- Order Limits
- Extended Study Area
- Indicative New Overhead Line
- Indicative New Underground Cable
- Indicative Temporary Overhead Line
- Existing Overhead Line - Not Affected
- Existing Overhead Line - To be Modified
- Existing Overhead Line - To be Reconductored
- Existing Overhead Line - To be Dismantled
- Existing Substation
- Proposed Substation Area
- Construction Compound
- Cable Sealing End Compound
- Conservation Area
- Registered Battlefield
- Registered Park and Garden
- Scheduled Monument
- Listed Buildings
 - Grade I Listed Building
 - Grade II Listed Building
 - Grade II* Listed Building

Notes

This drawing is scaled at paper size A3, therefore any prints taken at smaller sizes will affect accuracy of the measurement units and should not be scaled against.



Coordinate System: British National Grid
 Sheet X Centroid Coordinate: 451,922.29 Sheet Y Centroid Coordinate: 458,970.67



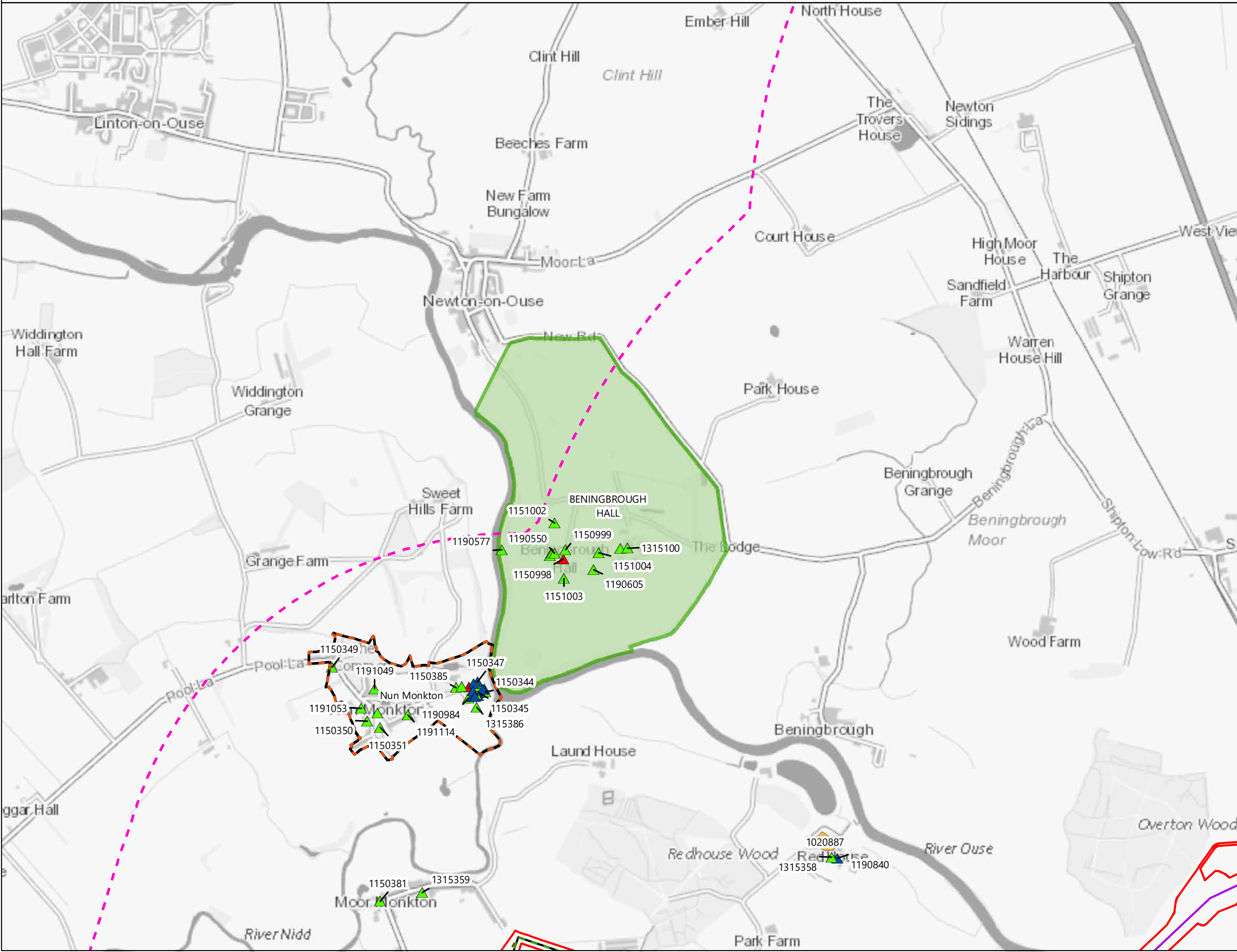
BACKGROUND MAPPING INFORMATION HAS BEEN REPRODUCED FROM THE ORDNANCE SURVEY BY PERMISSION OF ORDNANCE SURVEY OF THE CONTROLLER OF HER MAJESTY'S STATIONERY OFFICE. © CROWN COPYRIGHT ORDNANCE SURVEY, NATIONAL GRID ELECTRICITY - 100024241, NATIONAL GRID GAS - 100024886.

A	1 Nov 2022	For DCO Submission	COLLJ	DIMMR	CHADC
Issue	Date	Remarks	Drawn	Checked	Approved

Title

**5.4.7, ES CHAPTER 7
 HISTORIC ENVIRONMENT
 FIGURE 7.2
 DESIGNATED HERITAGE ASSETS
 WITHIN THE STUDY AREA**

Figure Number		FIGURE 7.2	
Drawing Reference		806503-WOOD-0272	
Scale	Sheet Size	Sheet	Issue
1:18,000	A3	SHEET 7 OF 23	A





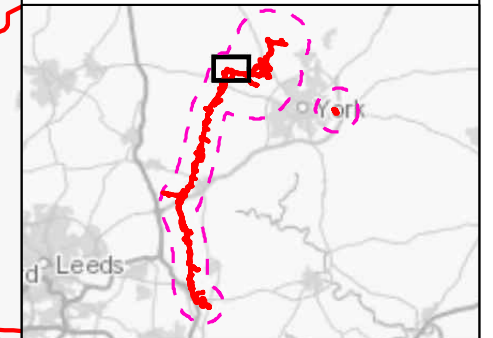
National Grid (Yorkshire Green Energy Enablement Project) Order
 5.4.7, ES Chapter 7 Historic Environment Figures
 Figure 7.2 Designated Heritage Assets within the Study Area

Legend


- Order Limits
- Extended Study Area
- Indicative New Overhead Line
- Indicative New Underground Cable
- Indicative Temporary Overhead Line
- Existing Overhead Line - Not Affected
- Existing Overhead Line - To be Modified
- Existing Overhead Line - To be Reconstructed
- Existing Overhead Line - To be Dismantled
- Existing Substation
- Proposed Substation Area
- Construction Compound
- Cable Sealing End Compound
- Conservation Area
- Registered Battlefield
- Registered Park and Garden
- Scheduled Monument
- Listed Buildings**
- Grade I Listed Building
- Grade II Listed Building
- Grade II* Listed Building

Notes

This drawing is scaled at paper size A3, therefore any prints taken at smaller sizes will affect accuracy of the measurement units and should not be scaled against.



Coordinate System: British National Grid
 Sheet X Centroid Coordinate: 451,911.27 Sheet Y Centroid Coordinate: 456,743.75

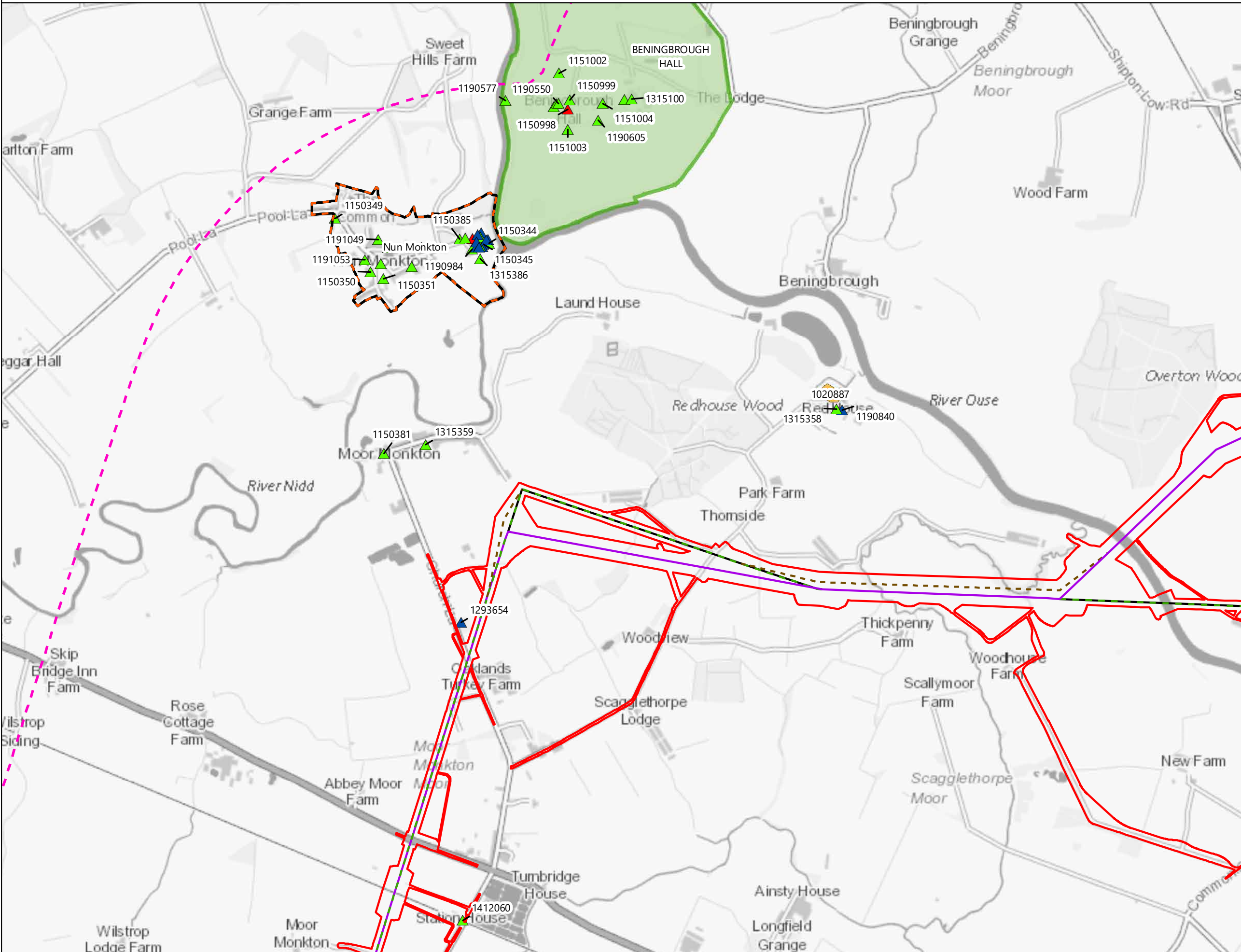


BACKGROUND MAPPING INFORMATION HAS BEEN REPRODUCED FROM THE ORDNANCE SURVEY BY PERMISSION OF ORDNANCE SURVEY OF THE CONTROLLER OF HER MAJESTY'S STATIONERY OFFICE. © CROWN COPYRIGHT ORDNANCE SURVEY, NATIONAL GRID ELECTRICITY - 100024241, NATIONAL GRID GAS - 100024886.

Issue	Date	Remarks	Drawn	Checked	Approved
A	1 Nov 2022	For DCO Submission	COLLJ	DIMMR	CHADC

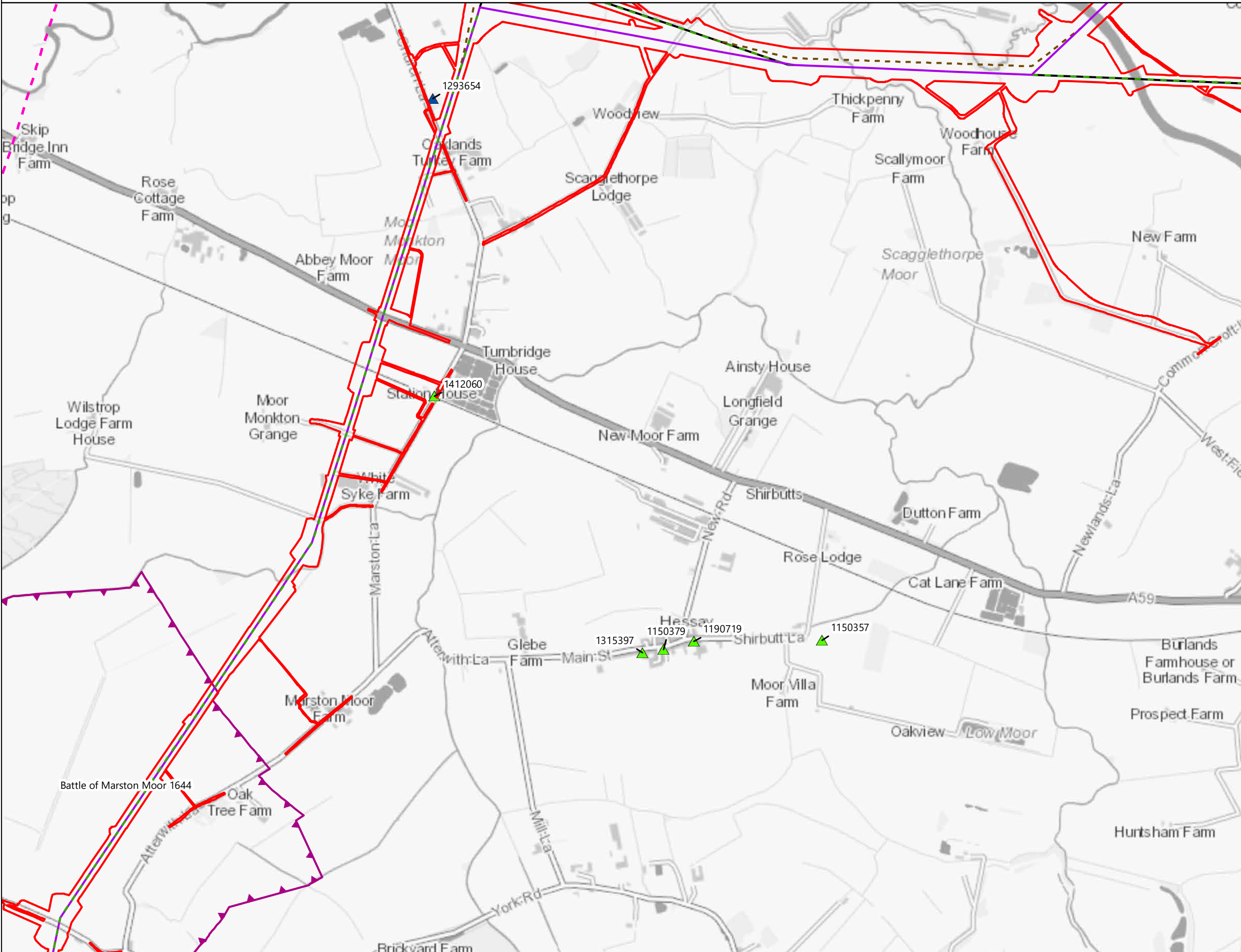
Title
 5.4.7, ES CHAPTER 7
 HISTORIC ENVIRONMENT
 FIGURE 7.2
 DESIGNATED HERITAGE ASSETS
 WITHIN THE STUDY AREA

Figure Number	FIGURE 7.2		
Drawing Reference	806503-WOOD-0272		
Scale	Sheet Size	Sheet	Issue
1:18,000	A3	SHEET 8 OF 23	A





National Grid (Yorkshire Green Energy Enablement Project) Order
 5.4.7, ES Chapter 7 Historic Environment Figures
 Figure 7.2 Designated Heritage Assets within the Study Area



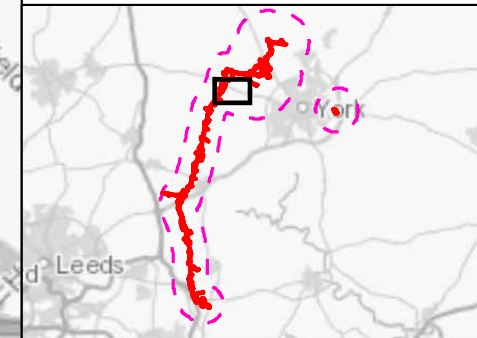
Legend

- Order Limits
- Extended Study Area
- Indicative New Overhead Line
- Indicative New Underground Cable
- Indicative Temporary Overhead Line
- Existing Overhead Line - Not Affected
- Existing Overhead Line - To be Modified
- Existing Overhead Line - To be Reconductored
- Existing Overhead Line - To be Dismantled
- Existing Substation
- Proposed Substation Area
- Construction Compound
- Cable Sealing End Compound
- Conservation Area
- Registered Battlefield
- Registered Park and Garden
- Scheduled Monument


Listed Buildings

- ▲ Grade I Listed Building
- ▲ Grade II Listed Building
- ▲ Grade II* Listed Building

Notes
 This drawing is scaled at paper size A3, therefore any prints taken at smaller sizes will affect accuracy of the measurement units and should not be scaled against.



Coordinate System: British National Grid
 Sheet X Centroid Coordinate: 452,049.11 Sheet Y Centroid Coordinate: 454,157.89



BACKGROUND MAPPING INFORMATION HAS BEEN REPRODUCED FROM THE ORDNANCE SURVEY BY PERMISSION OF ORDNANCE SURVEY OF THE CONTROLLER OF HER MAJESTY'S STATIONERY OFFICE. © CROWN COPYRIGHT ORDNANCE SURVEY, NATIONAL GRID ELECTRICITY - 100024241, NATIONAL GRID GAS - 100024886.

Issue	Date	Remarks	Drawn	Checked	Approved
A	1 Nov 2022	For DCO Submission	COLLJ	DIMMR	CHADC

**5.4.7, ES CHAPTER 7
 HISTORIC ENVIRONMENT
 FIGURE 7.2
 DESIGNATED HERITAGE ASSETS
 WITHIN THE STUDY AREA**

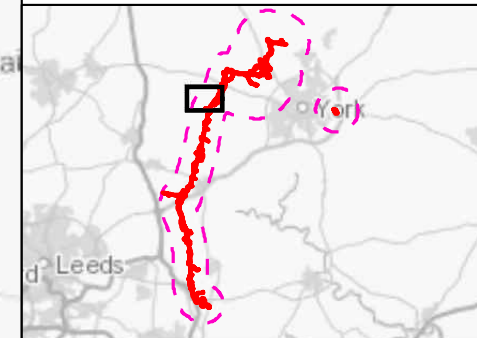
nationalgrid			
Figure Number		FIGURE 7.2	
Drawing Reference			
806503-WOOD-0272			
Scale	Sheet Size	Sheet	Issue
1:18,000	A3	SHEET 9 OF 23	A




National Grid (Yorkshire Green Energy Enablement Project) Order
 5.4.7, ES Chapter 7 Historic Environment Figures
 Figure 7.2 Designated Heritage Assets within the Study Area

- ### Legend
- Order Limits
 - Extended Study Area
 - Indicative New Overhead Line
 - Indicative New Underground Cable
 - Indicative Temporary Overhead Line
 - Existing Overhead Line - Not Affected
 - Existing Overhead Line - To be Modified
 - Existing Overhead Line - To be Reconductored
 - Existing Overhead Line - To be Dismantled
 - Existing Substation
 - Proposed Substation Area
 - Construction Compound
 - Cable Sealing End Compound
 - Conservation Area
 - Registered Battlefield
 - Registered Park and Garden
 - Scheduled Monument
- ### Listed Buildings
- Grade I Listed Building
 - Grade II Listed Building
 - Grade II* Listed Building

Notes
 This drawing is scaled at paper size A3, therefore any prints taken at smaller sizes will affect accuracy of the measurement units and should not be scaled against.



Coordinate System: British National Grid
 Sheet X Centroid Coordinate: 448,763.96 Sheet Y Centroid Coordinate: 453,242.87



BACKGROUND MAPPING INFORMATION HAS BEEN REPRODUCED FROM THE ORDNANCE SURVEY BY PERMISSION OF ORDNANCE SURVEY OF THE CONTROLLER OF HER MAJESTY'S STATIONERY OFFICE. © CROWN COPYRIGHT ORDNANCE SURVEY, NATIONAL GRID ELECTRICITY - 100024241, NATIONAL GRID GAS - 100024886.

Issue	Date	Remarks	Drawn	Checked	Approved
A	1 Nov 2022	For DCO Submission	COLLJ	DIMMR	CHADC

Title

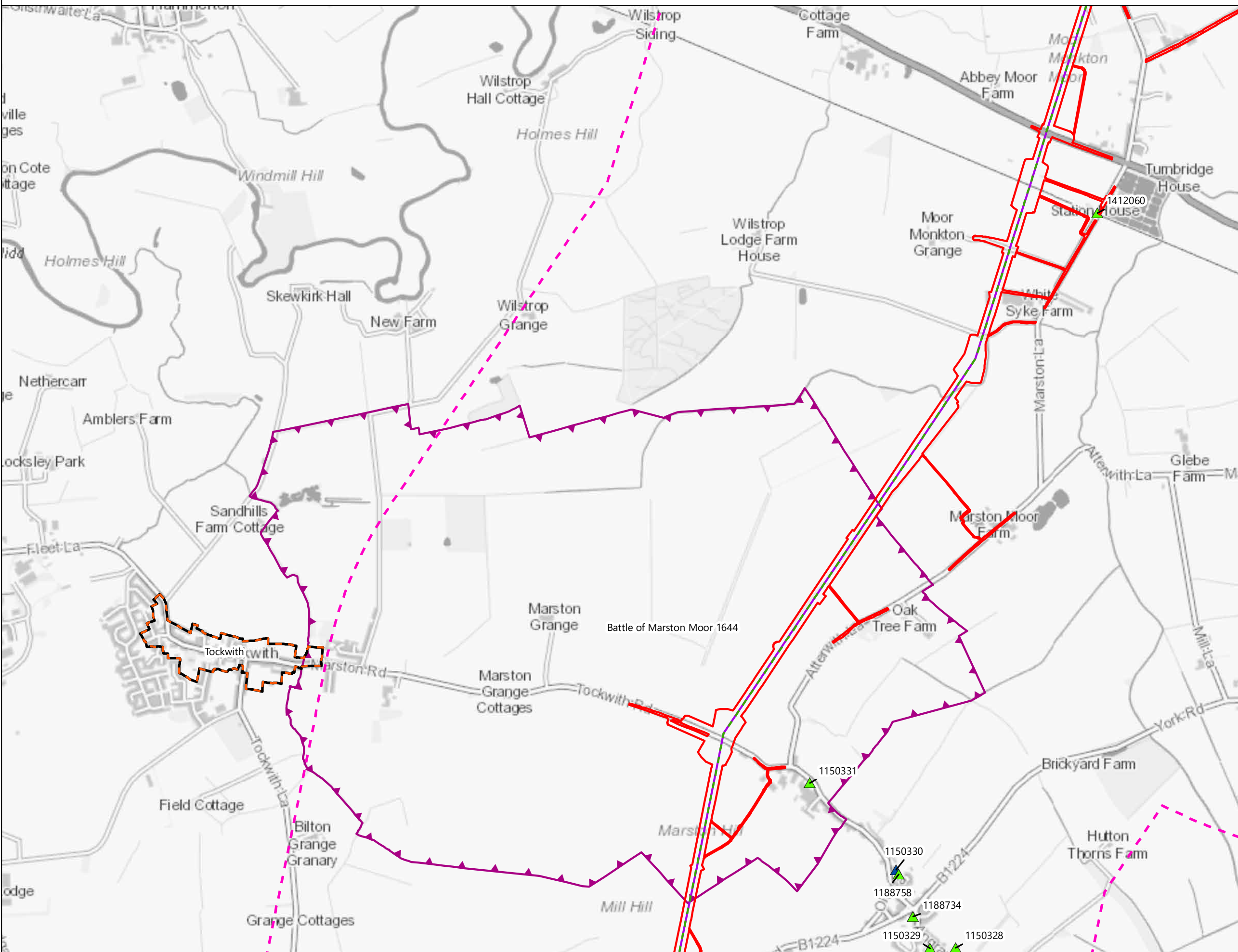
5.4.7, ES CHAPTER 7
 HISTORIC ENVIRONMENT
 FIGURE 7.2
 DESIGNATED HERITAGE ASSETS
 WITHIN THE STUDY AREA



Figure Number: FIGURE 7.2

Drawing Reference: 806503-WOOD-0272

Scale	Sheet Size	Sheet	Issue
1:18,000	A3	SHEET 10 OF 23	A





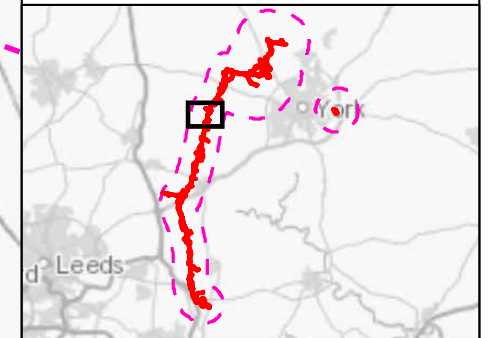
National Grid (Yorkshire Green Energy Enablement Project) Order
 5.4.7, ES Chapter 7 Historic Environment Figures
 Figure 7.2 Designated Heritage Assets within the Study Area

Legend


- Order Limits
 - Extended Study Area
 - Indicative New Overhead Line
 - Indicative New Underground Cable
 - Indicative Temporary Overhead Line
 - Existing Overhead Line - Not Affected
 - Existing Overhead Line - To be Modified
 - Existing Overhead Line - To be Reconductored
 - Existing Overhead Line - To be Dismantled
 - Existing Substation
 - Proposed Substation Area
 - Construction Compound
 - Cable Sealing End Compound
 - Conservation Area
 - Registered Battlefield
 - Registered Park and Garden
 - Scheduled Monument
- Listed Buildings
- Grade I Listed Building
 - Grade II Listed Building
 - Grade II* Listed Building

Notes

This drawing is scaled at paper size A3, therefore any prints taken at smaller sizes will affect accuracy of the measurement units and should not be scaled against.



Coordinate System: British National Grid
 Sheet X Centroid Coordinate: 448,874.10 Sheet Y Centroid Coordinate: 451,368.73



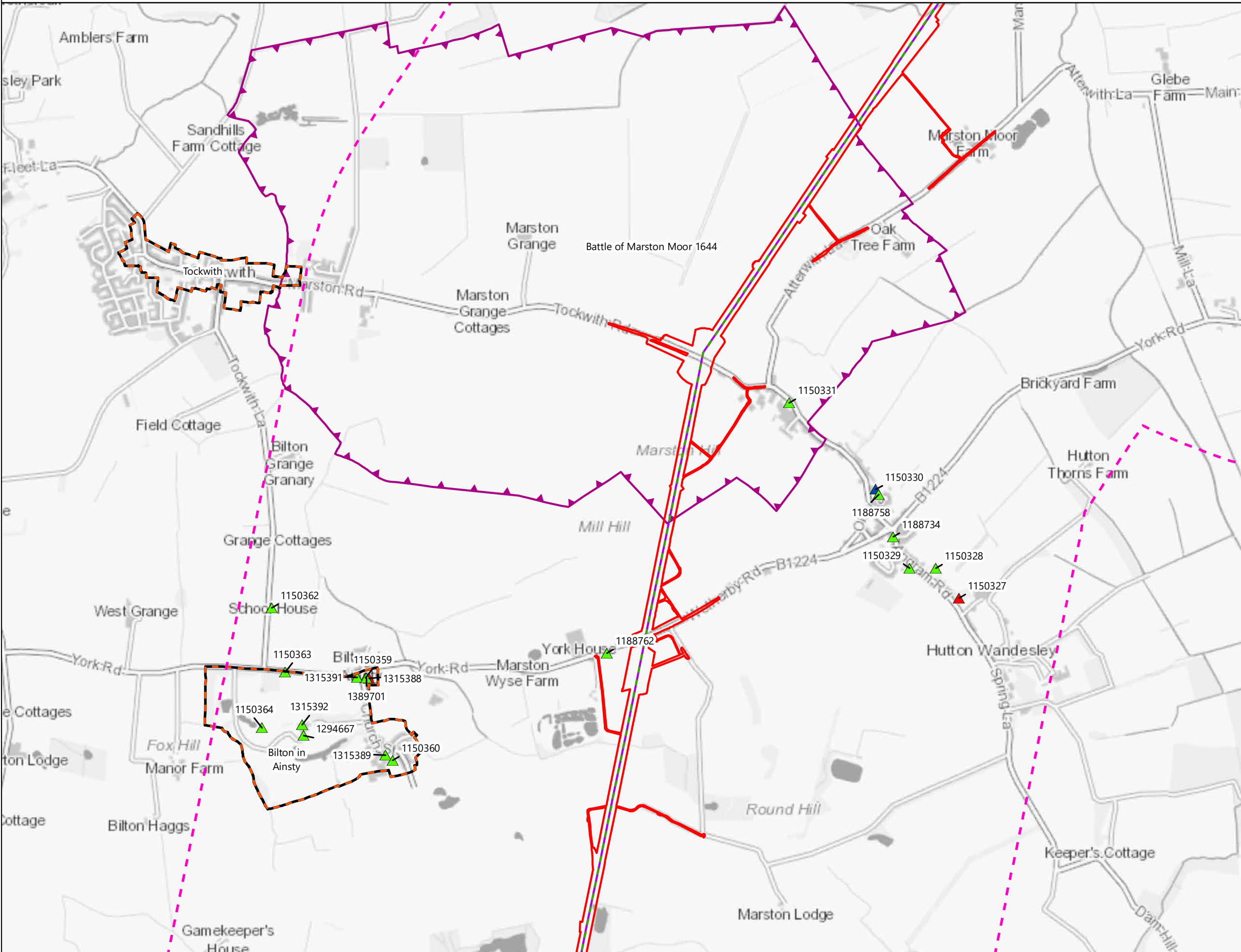
BACKGROUND MAPPING INFORMATION HAS BEEN REPRODUCED FROM THE ORDNANCE SURVEY BY PERMISSION OF ORDNANCE SURVEY OF THE CONTROLLER OF HER MAJESTY'S STATIONERY OFFICE. © CROWN COPYRIGHT ORDNANCE SURVEY, NATIONAL GRID ELECTRICITY - 100024241, NATIONAL GRID GAS - 100024886.

A	1 Nov 2022	For DCO Submission	COLLJ	DIMMR	CHADC
Issue	Date	Remarks	Drawn	Checked	Approved

Title

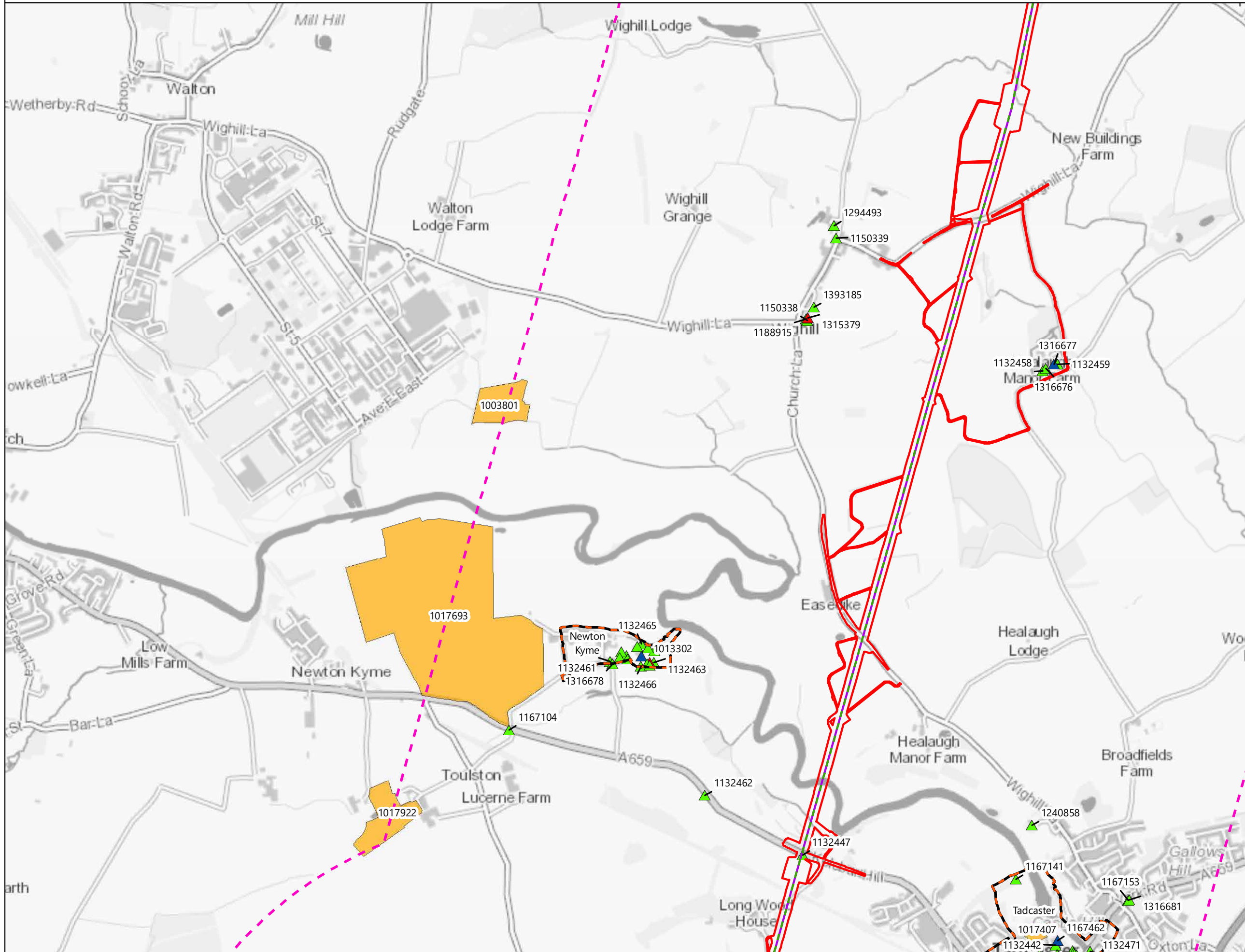
**5.4.7, ES CHAPTER 7
 HISTORIC ENVIRONMENT
 FIGURE 7.2
 DESIGNATED HERITAGE ASSETS
 WITHIN THE STUDY AREA**

Figure Number	FIGURE 7.2		
Drawing Reference	806503-WOOD-0272		
Scale	Sheet Size	Sheet	Issue
1:18,000	A3	SHEET 11 OF 23	A





National Grid (Yorkshire Green Energy Enablement Project) Order
 5.4.7, ES Chapter 7 Historic Environment Figures
 Figure 7.2 Designated Heritage Assets within the Study Area



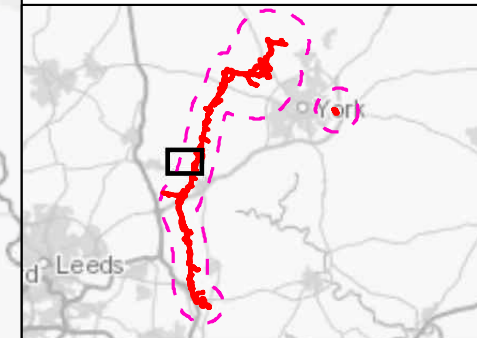
Legend

- Order Limits
- Extended Study Area
- Indicative New Overhead Line
- Indicative New Underground Cable
- Indicative Temporary Overhead Line
- Existing Overhead Line - Not Affected
- Existing Overhead Line - To be Modified
- Existing Overhead Line - To be Reconductored
- Existing Overhead Line - To be Dismantled
- Existing Substation
- Proposed Substation Area
- Construction Compound
- Cable Sealing End Compound
- Conservation Area
- Registered Battlefield
- Registered Park and Garden
- Scheduled Monument


Listed Buildings

- ▲ Grade I Listed Building
- ▲ Grade II Listed Building
- ▲ Grade II* Listed Building

Notes
 This drawing is scaled at paper size A3, therefore any prints taken at smaller sizes will affect accuracy of the measurement units and should not be scaled against.



Coordinate System: British National Grid
 Sheet X Centroid Coordinate: 446,483.39 Sheet Y Centroid Coordinate: 445,787.04



BACKGROUND MAPPING INFORMATION HAS BEEN REPRODUCED FROM THE ORDNANCE SURVEY BY PERMISSION OF ORDNANCE SURVEY OF THE CONTROLLER OF HER MAJESTY'S STATIONERY OFFICE. © CROWN COPYRIGHT ORDNANCE SURVEY, NATIONAL GRID ELECTRICITY - 100024241, NATIONAL GRID GAS - 100024886.

Issue	Date	Remarks	Drawn	Checked	Approved
A	1 Nov 2022	For DCO Submission	COLLJ	DIMMR	CHADC

Title
 5.4.7, ES CHAPTER 7
 HISTORIC ENVIRONMENT
 FIGURE 7.2
 DESIGNATED HERITAGE ASSETS
 WITHIN THE STUDY AREA

nationalgrid			
Figure Number	FIGURE 7.2		
Drawing Reference	806503-WOOD-0272		
Scale	Sheet Size	Sheet	Issue
1:18,000	A3	SHEET 12 OF 23	A



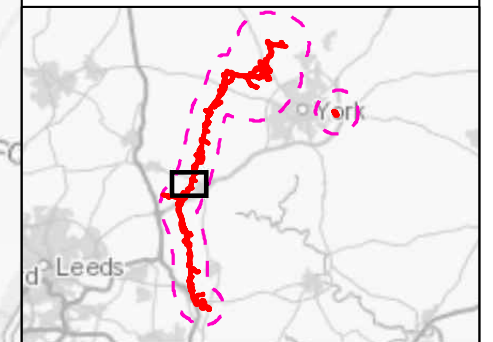
National Grid (Yorkshire Green Energy Enablement Project) Order
 5.4.7, ES Chapter 7 Historic Environment Figures
 Figure 7.2 Designated Heritage Assets within the Study Area

Legend


- Order Limits
 - Extended Study Area
 - Indicative New Overhead Line
 - Indicative New Underground Cable
 - Indicative Temporary Overhead Line
 - Existing Overhead Line - Not Affected
 - Existing Overhead Line - To be Modified
 - Existing Overhead Line - To be Reconstructed
 - Existing Overhead Line - To be Dismantled
 - Existing Substation
 - Proposed Substation Area
 - Construction Compound
 - Cable Sealing End Compound
 - Conservation Area
 - Registered Battlefield
 - Registered Park and Garden
 - Scheduled Monument
- Listed Buildings
- Grade I Listed Building
 - Grade II Listed Building
 - Grade II* Listed Building

Notes

This drawing is scaled at paper size A3, therefore any prints taken at smaller sizes will affect accuracy of the measurement units and should not be scaled against.



Coordinate System: British National Grid
 Sheet X Centroid Coordinate: 446,946.42 Sheet Y Centroid Coordinate: 443,460.91



BACKGROUND MAPPING INFORMATION HAS BEEN REPRODUCED FROM THE ORDNANCE SURVEY BY PERMISSION OF ORDNANCE SURVEY OF THE CONTROLLER OF HER MAJESTY'S STATIONERY OFFICE. © CROWN COPYRIGHT ORDNANCE SURVEY, NATIONAL GRID ELECTRICITY - 100024241, NATIONAL GRID GAS - 100024886.

Issue	Date	Remarks	Drawn	Checked	Approved
A	1 Nov 2022	For DCO Submission	COLLJ	DIMMR	CHADC

Title

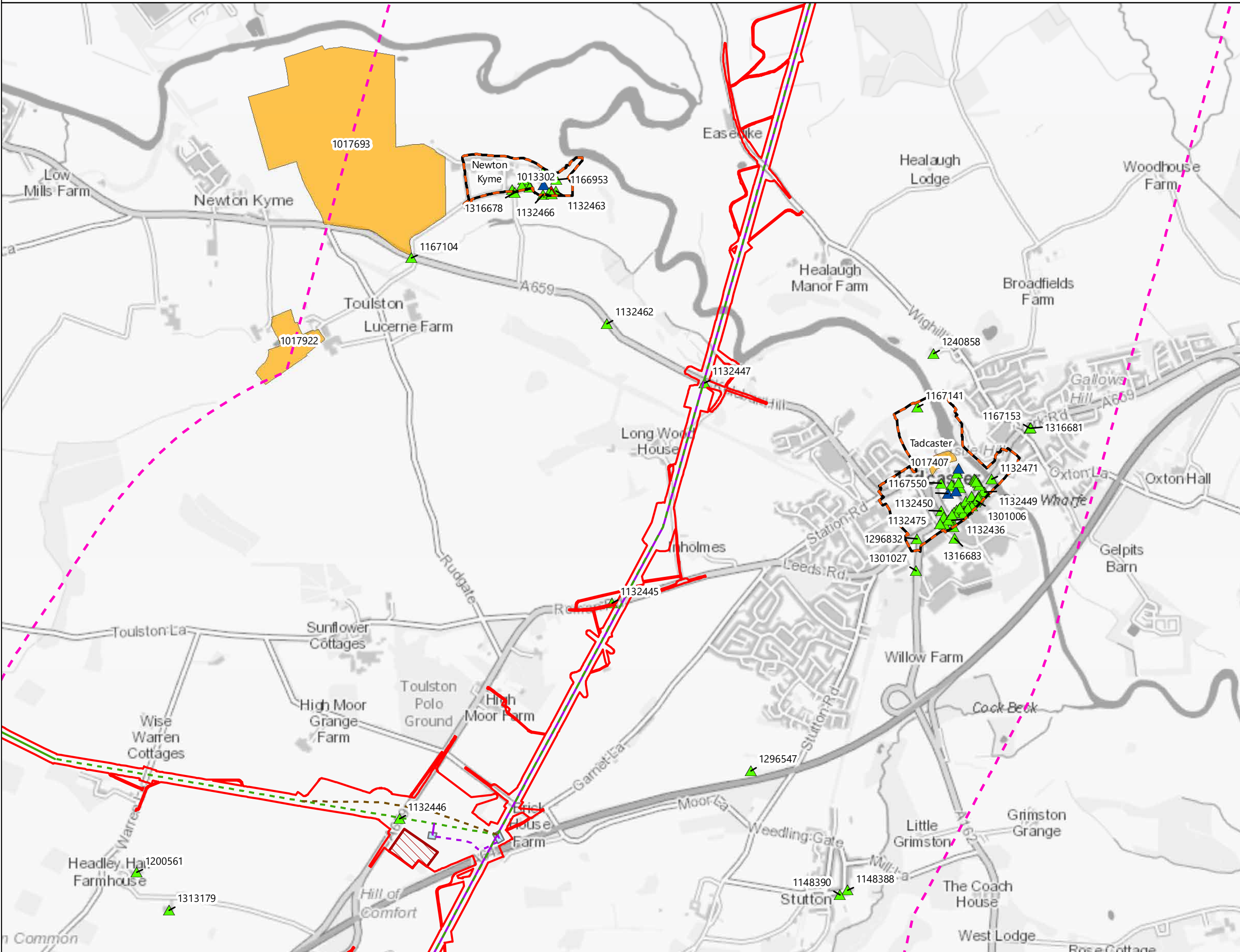
5.4.7, ES CHAPTER 7
 HISTORIC ENVIRONMENT
 FIGURE 7.2
 DESIGNATED HERITAGE ASSETS
 WITHIN THE STUDY AREA



Figure Number: FIGURE 7.2

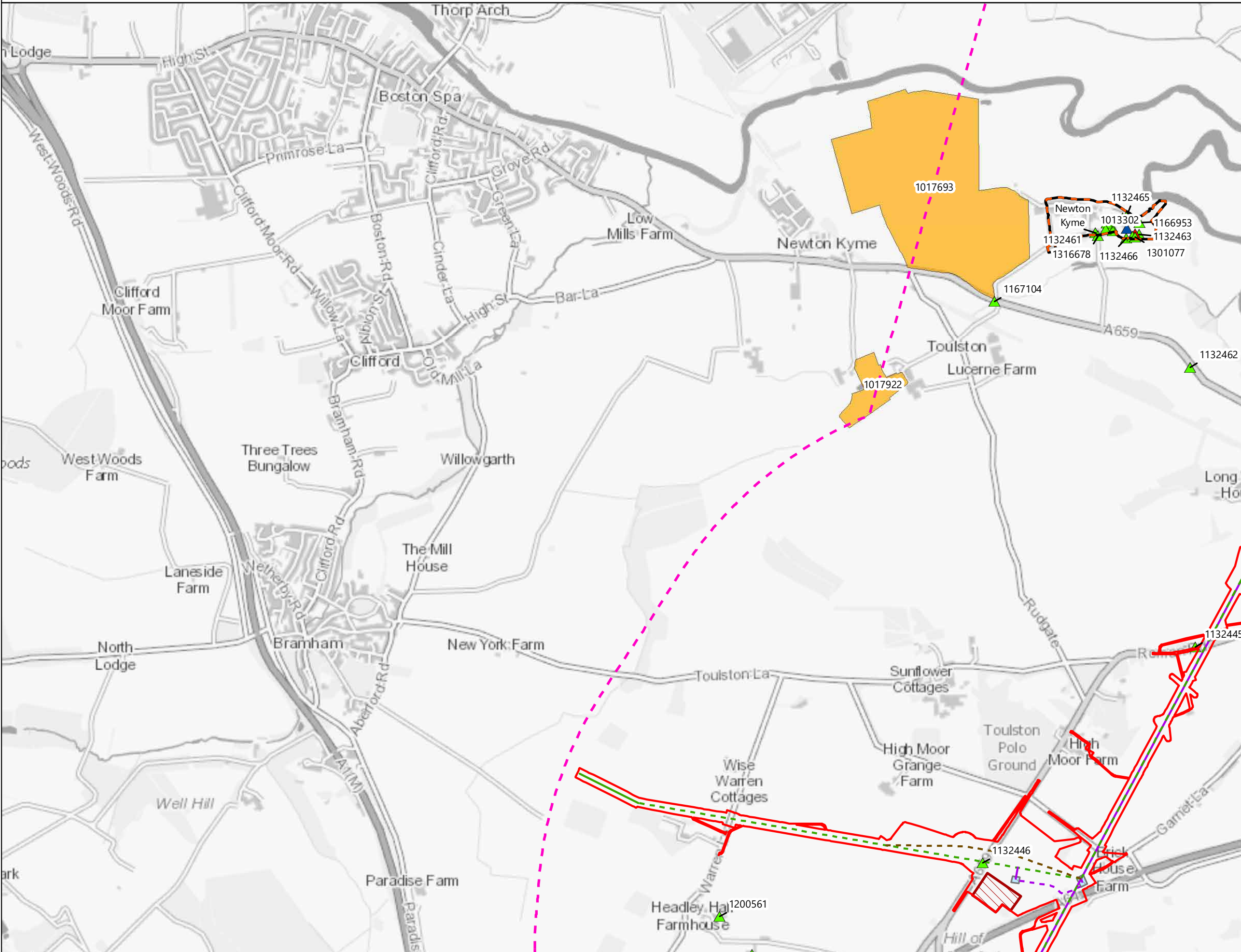
Drawing Reference: 806503-WOOD-0272

Scale	Sheet Size	Sheet	Issue
1:18,000	A3	SHEET 13 OF 23	A





National Grid (Yorkshire Green Energy Enablement Project) Order
 5.4.7, ES Chapter 7 Historic Environment Figures
 Figure 7.2 Designated Heritage Assets within the Study Area



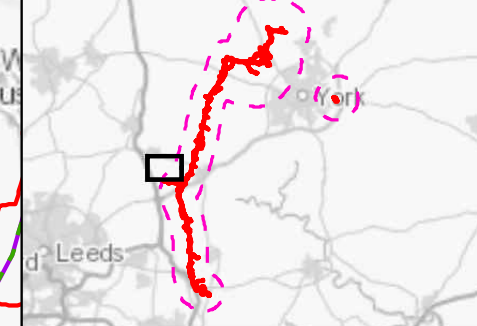
Legend

- Order Limits
- Extended Study Area
- Indicative New Overhead Line
- Indicative New Underground Cable
- Indicative Temporary Overhead Line
- Existing Overhead Line - Not Affected
- Existing Overhead Line - To be Modified
- Existing Overhead Line - To be Reconstructed
- Existing Overhead Line - To be Dismantled
- Existing Substation
- Proposed Substation Area
- Construction Compound
- Cable Sealing End Compound
- Conservation Area
- Registered Battlefield
- Registered Park and Garden
- Scheduled Monument


Listed Buildings

- ▲ Grade I Listed Building
- ▲ Grade II Listed Building
- ▲ Grade II* Listed Building

Notes
 This drawing is scaled at paper size A3, therefore any prints taken at smaller sizes will affect accuracy of the measurement units and should not be scaled against.



Coordinate System: British National Grid
 Sheet X Centroid Coordinate: 444,069.07 Sheet Y Centroid Coordinate: 443,673.90



BACKGROUND MAPPING INFORMATION HAS BEEN REPRODUCED FROM THE ORDNANCE SURVEY BY PERMISSION OF ORDNANCE SURVEY OF THE CONTROLLER OF HER MAJESTY'S STATIONERY OFFICE. © CROWN COPYRIGHT ORDNANCE SURVEY, NATIONAL GRID ELECTRICITY - 100024241, NATIONAL GRID GAS - 100024886.

Issue	Date	Remarks	Drawn	Checked	Approved
A	1 Nov 2022	For DCO Submission	COLLJ	DIMMR	CHADC

Title

5.4.7, ES CHAPTER 7
 HISTORIC ENVIRONMENT
 FIGURE 7.2
 DESIGNATED HERITAGE ASSETS
 WITHIN THE STUDY AREA



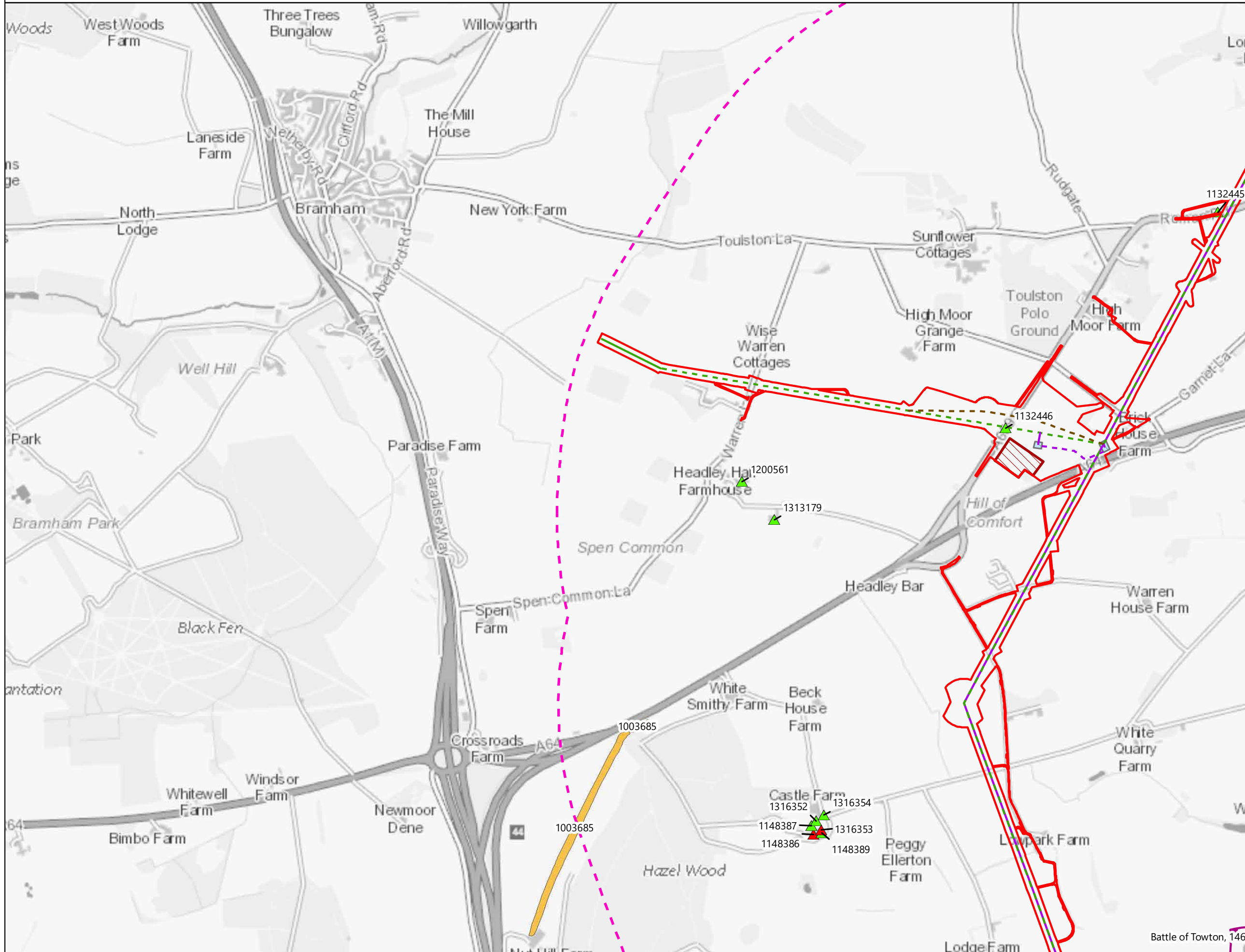
Figure Number: FIGURE 7.2

Drawing Reference: 806503-WOOD-0272

Scale	Sheet Size	Sheet	Issue
1:18,000	A3	SHEET 14 OF 23	A

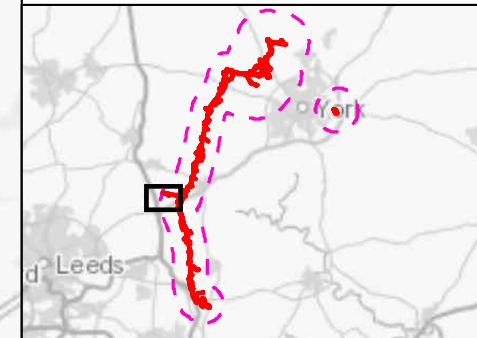


National Grid (Yorkshire Green Energy Enablement Project) Order
 5.4.7, ES Chapter 7 Historic Environment Figures
 Figure 7.2 Designated Heritage Assets within the Study Area




- ### Legend
- Order Limits
 - Extended Study Area
 - Indicative New Overhead Line
 - Indicative New Underground Cable
 - Indicative Temporary Overhead Line
 - Existing Overhead Line - Not Affected
 - Existing Overhead Line - To be Modified
 - Existing Overhead Line - To be Reconductored
 - Existing Overhead Line - To be Dismantled
 - Existing Substation
 - Proposed Substation Area
 - Construction Compound
 - Cable Sealing End Compound
 - Conservation Area
 - Registered Battlefield
 - Registered Park and Garden
 - Scheduled Monument
- Listed Buildings
- ▲ Grade I Listed Building
 - ▲ Grade II Listed Building
 - ▲ Grade II* Listed Building

Notes
 This drawing is scaled at paper size A3, therefore any prints taken at smaller sizes will affect accuracy of the measurement units and should not be scaled against.



Coordinate System: British National Grid
 Sheet X Centroid Coordinate: 443,977.34 Sheet Y Centroid Coordinate: 441,529.01



BACKGROUND MAPPING INFORMATION HAS BEEN REPRODUCED FROM THE ORDNANCE SURVEY BY PERMISSION OF ORDNANCE SURVEY OF THE CONTROLLER OF HER MAJESTY'S STATIONERY OFFICE. © CROWN COPYRIGHT ORDNANCE SURVEY, NATIONAL GRID ELECTRICITY - 100024241, NATIONAL GRID GAS - 100024886.

A	1 Nov 2022	For DCO Submission	COLLJ	DIMMR	CHADC
Issue	Date	Remarks	Drawn	Checked	Approved

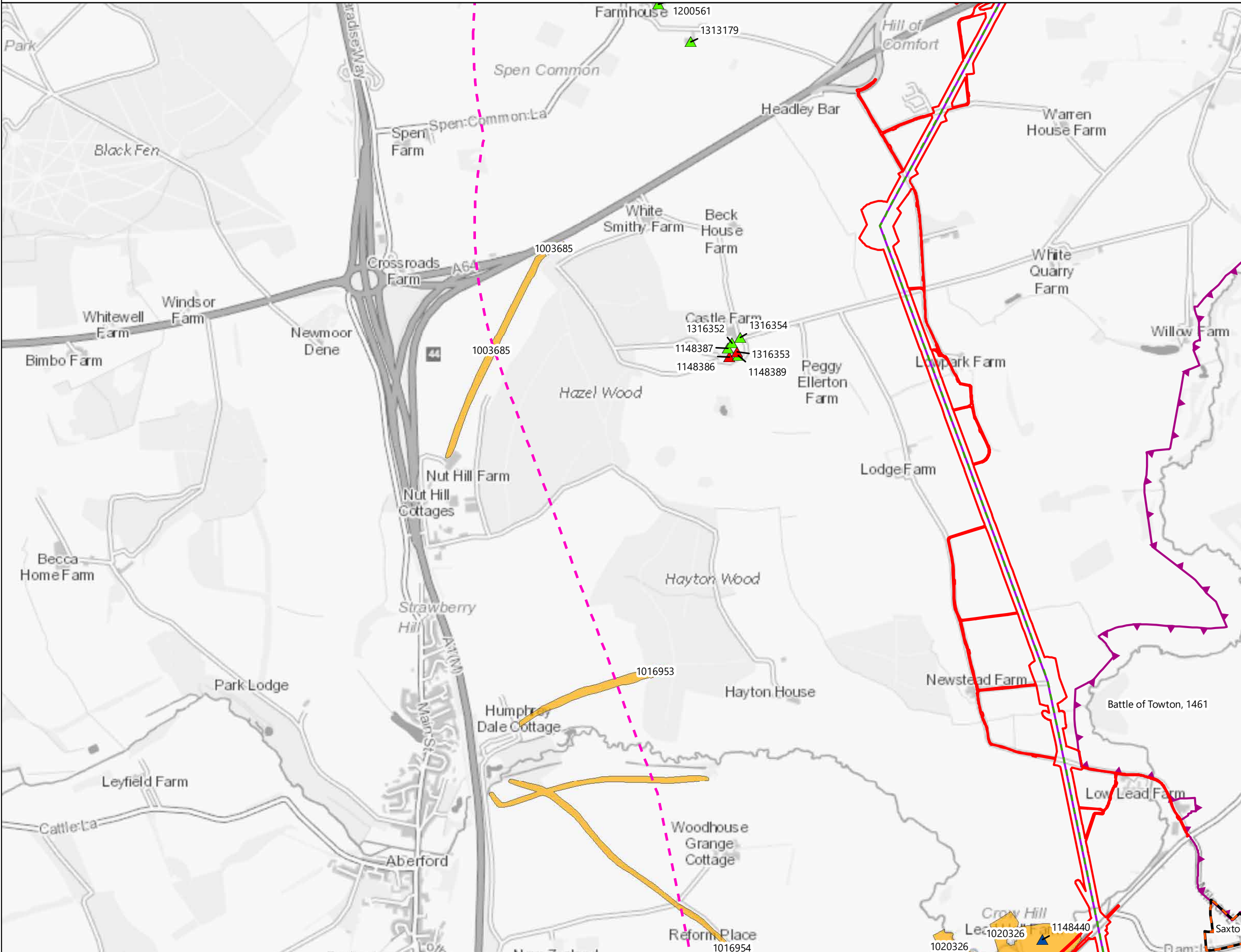
Title

5.4.7, ES CHAPTER 7
 HISTORIC ENVIRONMENT
 FIGURE 7.2
 DESIGNATED HERITAGE ASSETS
 WITHIN THE STUDY AREA

nationalgrid			
Figure Number			
FIGURE 7.2			
Drawing Reference			
806503-WOOD-0272			
Scale	Sheet Size	Sheet	Issue
1:18,000	A3	SHEET 15 OF 23	A



National Grid (Yorkshire Green Energy Enablement Project) Order
 5.4.7, ES Chapter 7 Historic Environment Figures
 Figure 7.2 Designated Heritage Assets within the Study Area



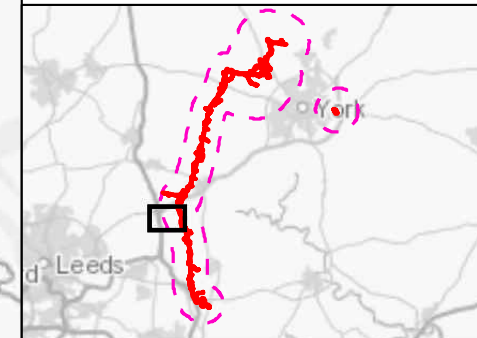
Legend

- Order Limits
- Extended Study Area
- Indicative New Overhead Line
- Indicative New Underground Cable
- Indicative Temporary Overhead Line
- Existing Overhead Line - Not Affected
- Existing Overhead Line - To be Modified
- Existing Overhead Line - To be Reconductored
- Existing Overhead Line - To be Dismantled
- Existing Substation
- Proposed Substation Area
- Construction Compound
- Cable Sealing End Compound
- Conservation Area
- Registered Battlefield
- Registered Park and Garden
- Scheduled Monument


Listed Buildings

- ▲ Grade I Listed Building
- ▲ Grade II Listed Building
- ▲ Grade II* Listed Building

Notes
 This drawing is scaled at paper size A3, therefore any prints taken at smaller sizes will affect accuracy of the measurement units and should not be scaled against.



Coordinate System: British National Grid
 Sheet X Centroid Coordinate: 444,372.46 Sheet Y Centroid Coordinate: 439,172.45



BACKGROUND MAPPING INFORMATION HAS BEEN REPRODUCED FROM THE ORDNANCE SURVEY BY PERMISSION OF ORDNANCE SURVEY OF THE CONTROLLER OF HER MAJESTY'S STATIONERY OFFICE. © CROWN COPYRIGHT ORDNANCE SURVEY, NATIONAL GRID ELECTRICITY - 100024241, NATIONAL GRID GAS - 100024886.

Issue	Date	Remarks	Drawn	Checked	Approved
A	1 Nov 2022	For DCO Submission	COLLJ	DIMMR	CHADC

**5.4.7, ES CHAPTER 7
 HISTORIC ENVIRONMENT
 FIGURE 7.2
 DESIGNATED HERITAGE ASSETS
 WITHIN THE STUDY AREA**



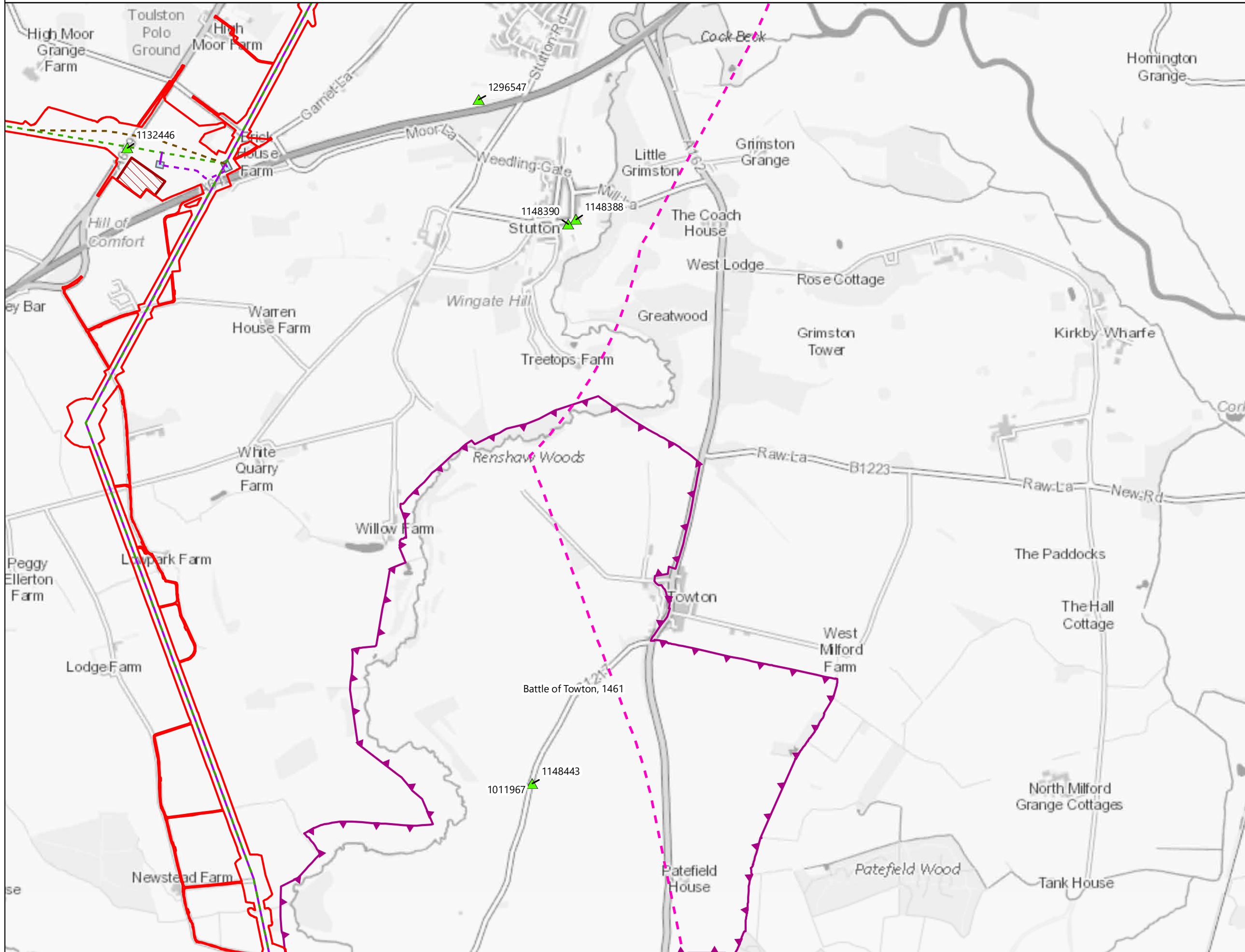
Figure Number: FIGURE 7.2

Drawing Reference: 806503-WOOD-0272

Scale	Sheet Size	Sheet	Issue
1:18,000	A3	SHEET 16 OF 23	A



National Grid (Yorkshire Green Energy Enablement Project) Order
 5.4.7, ES Chapter 7 Historic Environment Figures
 Figure 7.2 Designated Heritage Assets within the Study Area



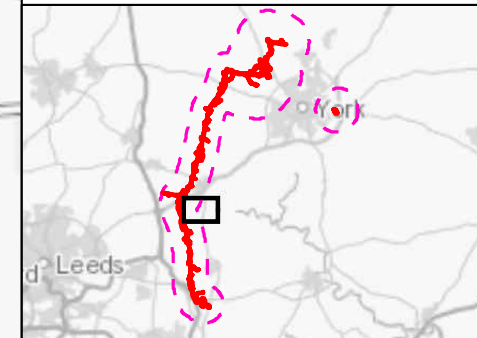
Legend

- Order Limits
- Extended Study Area
- Indicative New Overhead Line
- Indicative New Underground Cable
- Indicative Temporary Overhead Line
- Existing Overhead Line - Not Affected
- Existing Overhead Line - To be Modified
- Existing Overhead Line - To be Reconductored
- Existing Overhead Line - To be Dismantled
- Existing Substation
- Proposed Substation Area
- Construction Compound
- Cable Sealing End Compound
- Conservation Area
- Registered Battlefield
- Registered Park and Garden
- Scheduled Monument


Listed Buildings

- ▲ Grade I Listed Building
- ▲ Grade II Listed Building
- ▲ Grade II* Listed Building

Notes
 This drawing is scaled at paper size A3, therefore any prints taken at smaller sizes will affect accuracy of the measurement units and should not be scaled against.



Coordinate System: British National Grid
 Sheet X Centroid Coordinate: 448,309.46 Sheet Y Centroid Coordinate: 440,146.12



BACKGROUND MAPPING INFORMATION HAS BEEN REPRODUCED FROM THE ORDNANCE SURVEY BY PERMISSION OF ORDNANCE SURVEY OF THE CONTROLLER OF HER MAJESTY'S STATIONERY OFFICE. © CROWN COPYRIGHT ORDNANCE SURVEY, NATIONAL GRID ELECTRICITY - 100024241, NATIONAL GRID GAS - 100024886.

Issue	Date	Remarks	Drawn	Checked	Approved
A	1 Nov 2022	For DCO Submission	COLLJ	DIMMR	CHADC

**5.4.7, ES CHAPTER 7
 HISTORIC ENVIRONMENT
 FIGURE 7.2
 DESIGNATED HERITAGE ASSETS
 WITHIN THE STUDY AREA**



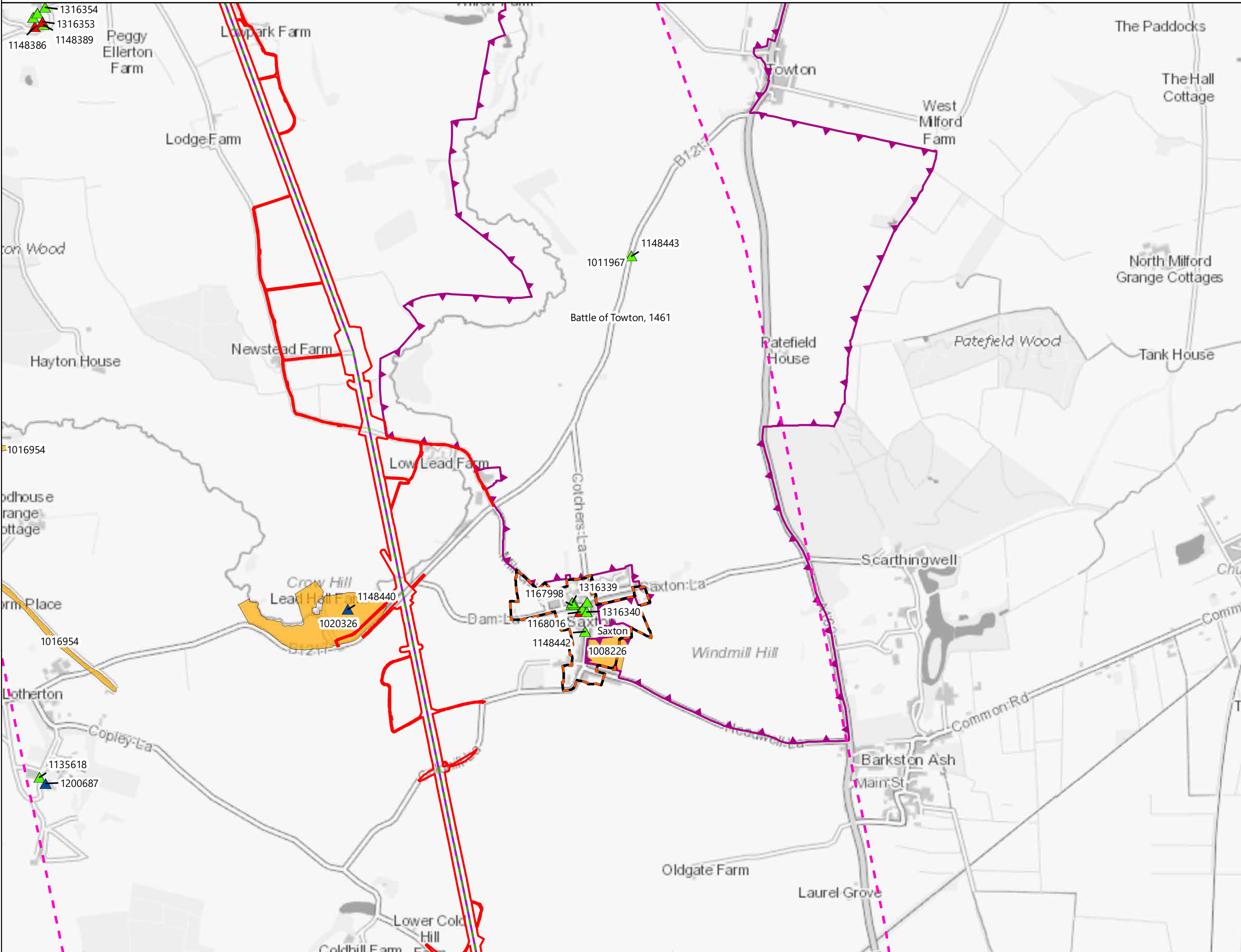
Figure Number: **FIGURE 7.2**

Drawing Reference: 806503-WOOD-0272

Scale	Sheet Size	Sheet	Issue
1:18,000	A3	SHEET 17 OF 23	A

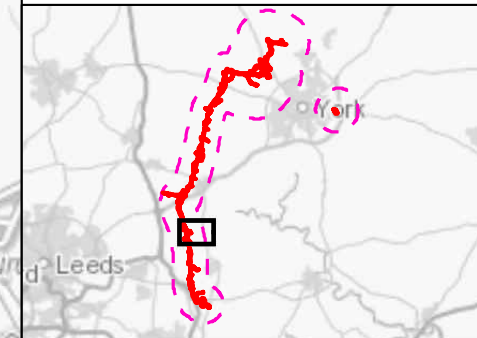


National Grid (Yorkshire Green Energy Enablement Project) Order
 5.4.7, ES Chapter 7 Historic Environment Figures
 Figure 7.2 Designated Heritage Assets within the Study Area




- ### Legend
- Order Limits
 - Extended Study Area
 - Indicative New Overhead Line
 - Indicative New Underground Cable
 - Indicative Temporary Overhead Line
 - Existing Overhead Line - Not Affected
 - Existing Overhead Line - To be Modified
 - Existing Overhead Line - To be Reconductored
 - Existing Overhead Line - To be Dismantled
 - Existing Substation
 - Proposed Substation Area
 - Construction Compound
 - Cable Sealing End Compound
 - Conservation Area
 - Registered Battlefield
 - Registered Park and Garden
 - Scheduled Monument
- Listed Buildings
- ▲ Grade I Listed Building
 - ▲ Grade II Listed Building
 - ▲ Grade II* Listed Building

Notes
 This drawing is scaled at paper size A3, therefore any prints taken at smaller sizes will affect accuracy of the measurement units and should not be scaled against.



Coordinate System: British National Grid
 Sheet X Centroid Coordinate: 447,801.46 Sheet Y Centroid Coordinate: 437,542.61



BACKGROUND MAPPING INFORMATION HAS BEEN REPRODUCED FROM THE ORDNANCE SURVEY BY PERMISSION OF ORDNANCE SURVEY OF THE CONTROLLER OF HER MAJESTY'S STATIONERY OFFICE. © CROWN COPYRIGHT ORDNANCE SURVEY, NATIONAL GRID ELECTRICITY - 100024241, NATIONAL GRID GAS - 100024886.

Issue	Date	Remarks	Drawn	Checked	Approved
A	1 Nov 2022	For DCO Submission	COLLJ	DIMMR	CHADC

Title

5.4.7, ES CHAPTER 7
 HISTORIC ENVIRONMENT
 FIGURE 7.2
 DESIGNATED HERITAGE ASSETS
 WITHIN THE STUDY AREA

nationalgrid			
Figure Number		FIGURE 7.2	
Drawing Reference			
806503-WOOD-0272			
Scale	Sheet Size	Sheet	Issue
1:18,000	A3	SHEET 18 OF 23	A



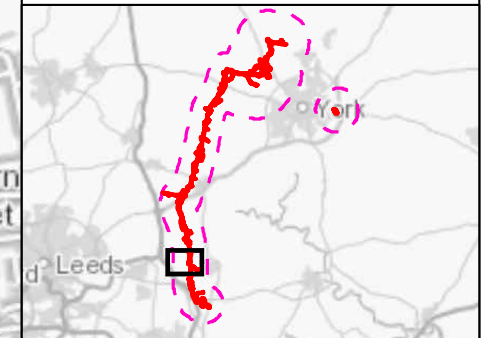
National Grid (Yorkshire Green Energy Enablement Project) Order
 5.4.7, ES Chapter 7 Historic Environment Figures
 Figure 7.2 Designated Heritage Assets within the Study Area

Legend


- Order Limits
- Extended Study Area
- Indicative New Overhead Line
- Indicative New Underground Cable
- Indicative Temporary Overhead Line
- Existing Overhead Line - Not Affected
- Existing Overhead Line - To be Modified
- Existing Overhead Line - To be Reconductored
- Existing Overhead Line - To be Dismantled
- Existing Substation
- Proposed Substation Area
- Construction Compound
- Cable Sealing End Compound
- Conservation Area
- Registered Battlefield
- Registered Park and Garden
- Scheduled Monument
- Listed Buildings**
- Grade I Listed Building
- Grade II Listed Building
- Grade II* Listed Building

Notes

This drawing is scaled at paper size A3, therefore any prints taken at smaller sizes will affect accuracy of the measurement units and should not be scaled against.



Coordinate System: British National Grid
 Sheet X Centroid Coordinate: 446,466.95 Sheet Y Centroid Coordinate: 434,051.52



BACKGROUND MAPPING INFORMATION HAS BEEN REPRODUCED FROM THE ORDNANCE SURVEY BY PERMISSION OF ORDNANCE SURVEY OF THE CONTROLLER OF HER MAJESTY'S STATIONERY OFFICE. © CROWN COPYRIGHT ORDNANCE SURVEY, NATIONAL GRID ELECTRICITY - 100024241, NATIONAL GRID GAS - 100024886.

Issue	Date	Remarks	Drawn	Checked	Approved
A	1 Nov 2022	For DCO Submission	COLLJ	DIMMR	CHADC

Title

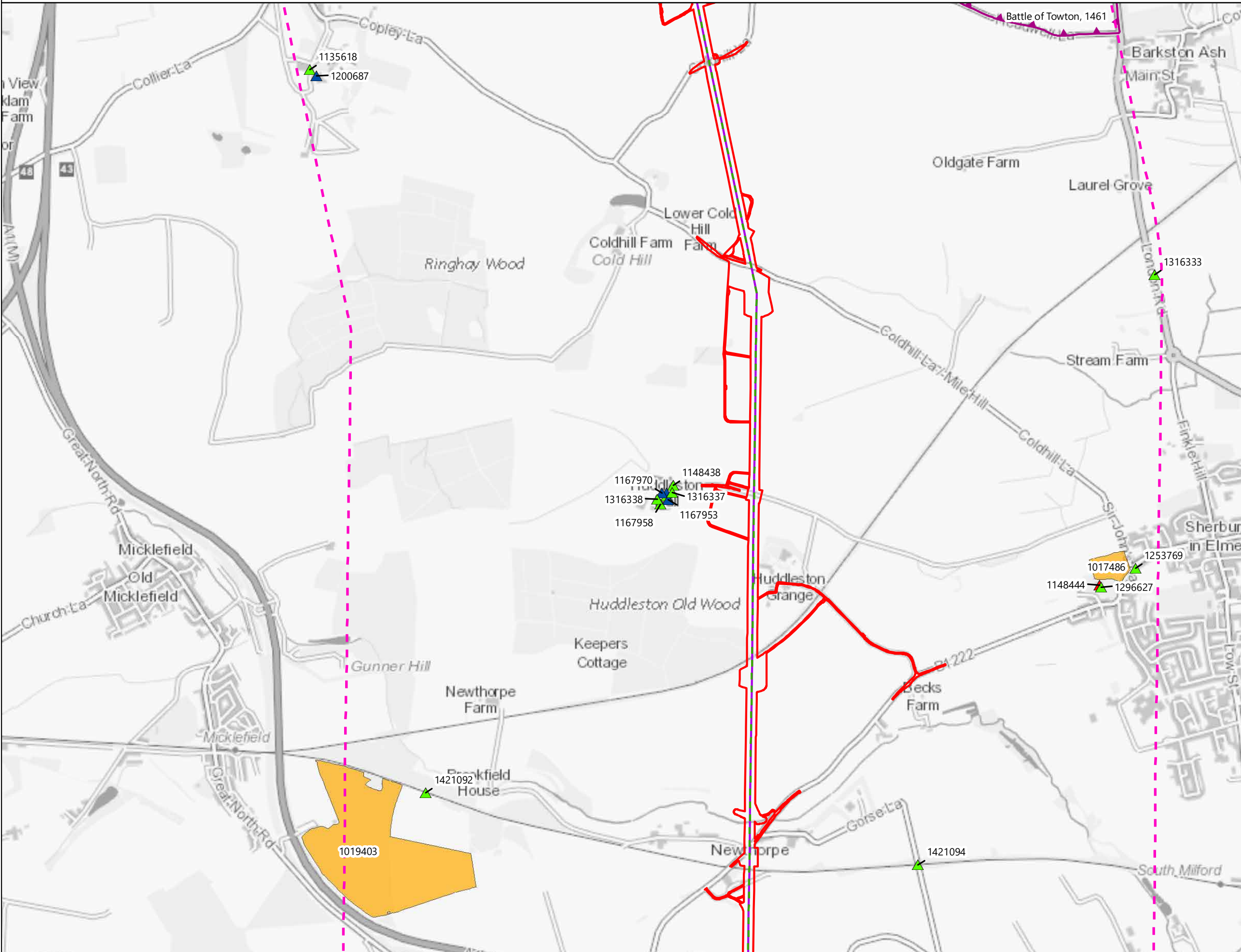
5.4.7, ES CHAPTER 7
 HISTORIC ENVIRONMENT
 FIGURE 7.2
 DESIGNATED HERITAGE ASSETS
 WITHIN THE STUDY AREA



Figure Number
 FIGURE 7.2

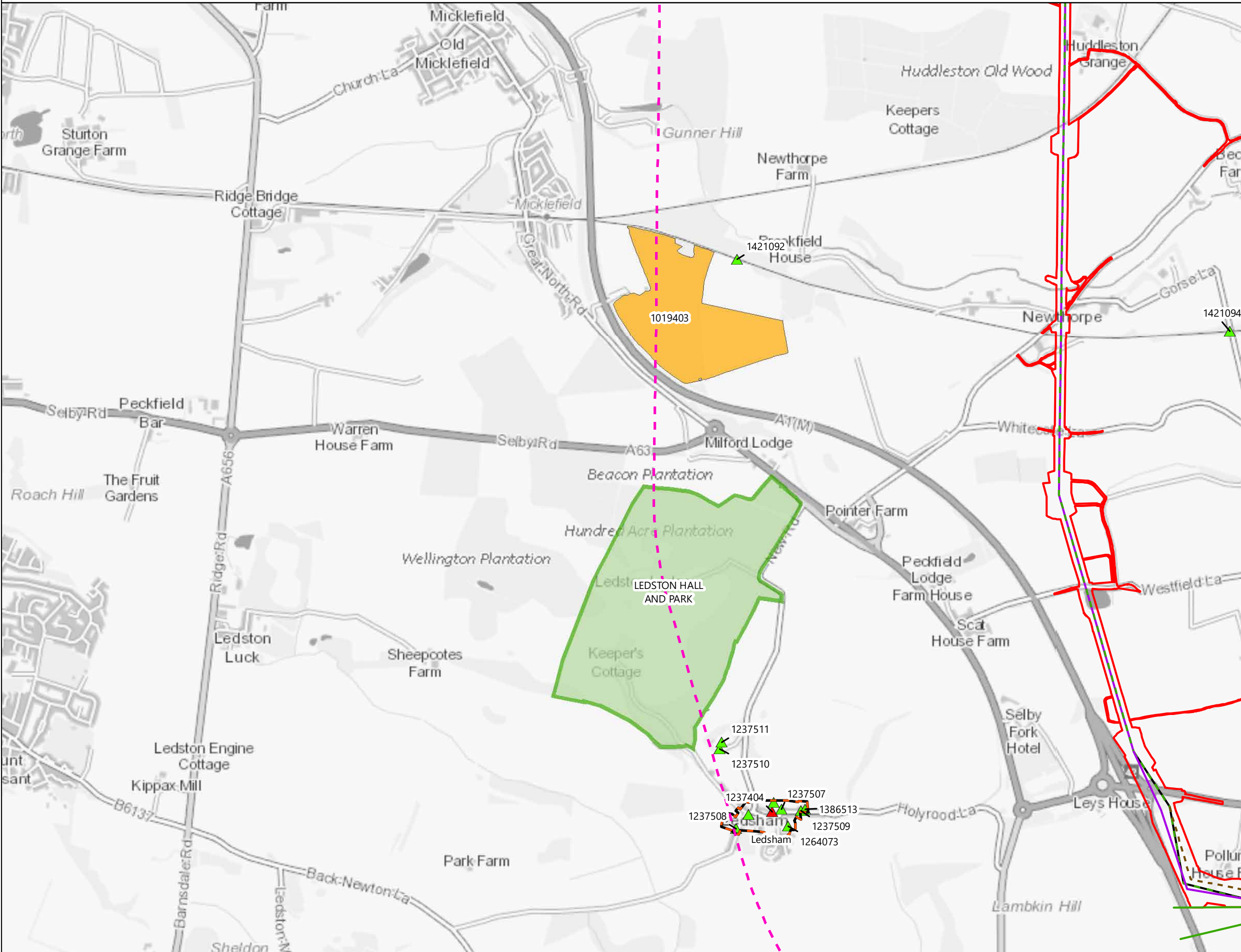
Drawing Reference
 806503-WOOD-0272

Scale	Sheet Size	Sheet	Issue
1:18,000	A3	SHEET 19 OF 23	A



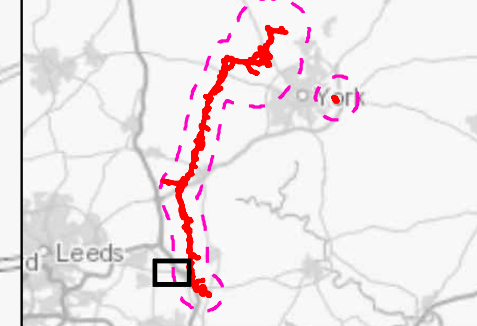


National Grid (Yorkshire Green Energy Enablement Project) Order
 5.4.7, ES Chapter 7 Historic Environment Figures
 Figure 7.2 Designated Heritage Assets within the Study Area




- ### Legend
- Order Limits
 - Extended Study Area
 - Indicative New Overhead Line
 - Indicative New Underground Cable
 - Indicative Temporary Overhead Line
 - Existing Overhead Line - Not Affected
 - Existing Overhead Line - To be Modified
 - Existing Overhead Line - To be Reconductored
 - Existing Overhead Line - To be Dismantled
 - Existing Substation
 - Proposed Substation Area
 - Construction Compound
 - Cable Sealing End Compound
 - Conservation Area
 - Registered Battlefield
 - Registered Park and Garden
 - Scheduled Monument
- Listed Buildings
- ▲ Grade I Listed Building
 - ▲ Grade II Listed Building
 - ▲ Grade II* Listed Building

Notes
 This drawing is scaled at paper size A3, therefore any prints taken at smaller sizes will affect accuracy of the measurement units and should not be scaled against.



Coordinate System: British National Grid
 Sheet X Centroid Coordinate: 444,928.43 Sheet Y Centroid Coordinate: 431,419.79



BACKGROUND MAPPING INFORMATION HAS BEEN REPRODUCED FROM THE ORDNANCE SURVEY BY PERMISSION OF ORDNANCE SURVEY OF THE CONTROLLER OF HER MAJESTY'S STATIONERY OFFICE. © CROWN COPYRIGHT ORDNANCE SURVEY, NATIONAL GRID ELECTRICITY - 100024241, NATIONAL GRID GAS - 100024886.

Issue	Date	Remarks	Drawn	Checked	Approved
A	1 Nov 2022	For DCO Submission	COLLJ	DIMMR	CHADC

Title

5.4.7, ES CHAPTER 7
 HISTORIC ENVIRONMENT
 FIGURE 7.2
 DESIGNATED HERITAGE ASSETS
 WITHIN THE STUDY AREA

nationalgrid			
Figure Number		FIGURE 7.2	
Drawing Reference			
806503-WOOD-0272			
Scale	Sheet Size	Sheet	Issue
1:18,000	A3	SHEET 20 OF 23	A



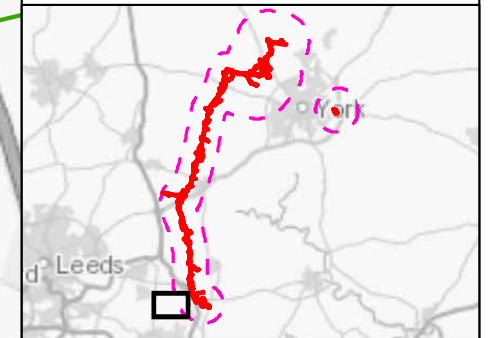
National Grid (Yorkshire Green Energy Enablement Project) Order
 5.4.7, ES Chapter 7 Historic Environment Figures
 Figure 7.2 Designated Heritage Assets within the Study Area

Legend


- Order Limits
- Extended Study Area
- Indicative New Overhead Line
- Indicative New Underground Cable
- Indicative Temporary Overhead Line
- Existing Overhead Line - Not Affected
- Existing Overhead Line - To be Modified
- Existing Overhead Line - To be Reconductored
- Existing Overhead Line - To be Dismantled
- Existing Substation
- Proposed Substation Area
- Construction Compound
- Cable Sealing End Compound
- Conservation Area
- Registered Battlefield
- Registered Park and Garden
- Scheduled Monument
- Listed Buildings**
- Grade I Listed Building
- Grade II Listed Building
- Grade II* Listed Building

Notes

This drawing is scaled at paper size A3, therefore any prints taken at smaller sizes will affect accuracy of the measurement units and should not be scaled against.



Coordinate System: British National Grid
 Sheet X Centroid Coordinate: 444,778.50 Sheet Y Centroid Coordinate: 429,047.35



BACKGROUND MAPPING INFORMATION HAS BEEN REPRODUCED FROM THE ORDNANCE SURVEY BY PERMISSION OF ORDNANCE SURVEY OF THE CONTROLLER OF HER MAJESTY'S STATIONARY OFFICE. © CROWN COPYRIGHT ORDNANCE SURVEY, NATIONAL GRID ELECTRICITY - 100024241, NATIONAL GRID GAS - 100024886.

A	1 Nov 2022	For DCO Submission	COLLJ	DIMMR	CHADC
Issue	Date	Remarks	Drawn	Checked	Approved

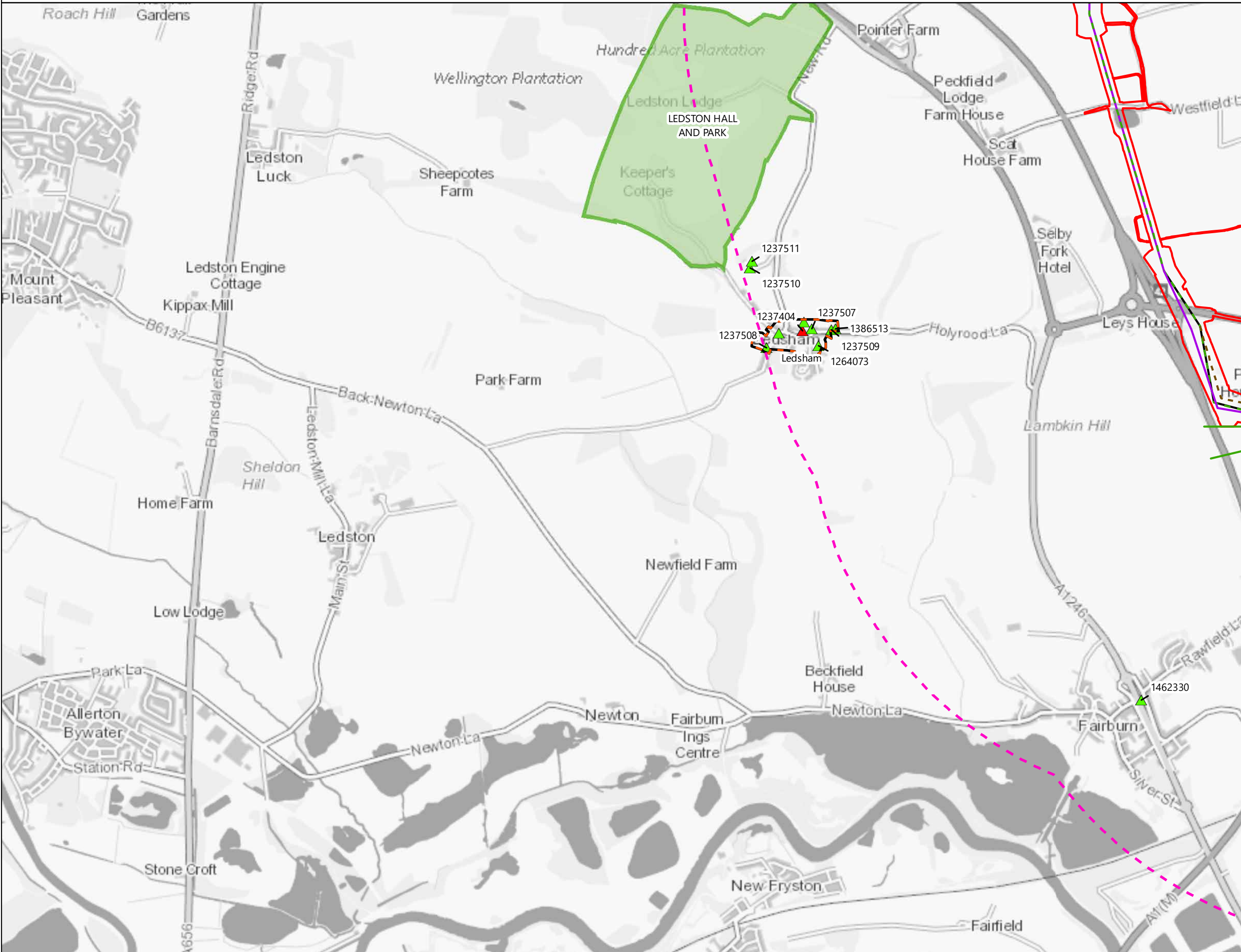
Title
 5.4.7, ES CHAPTER 7
 HISTORIC ENVIRONMENT
 FIGURE 7.2
 DESIGNATED HERITAGE ASSETS
 WITHIN THE STUDY AREA



Figure Number
 FIGURE 7.2

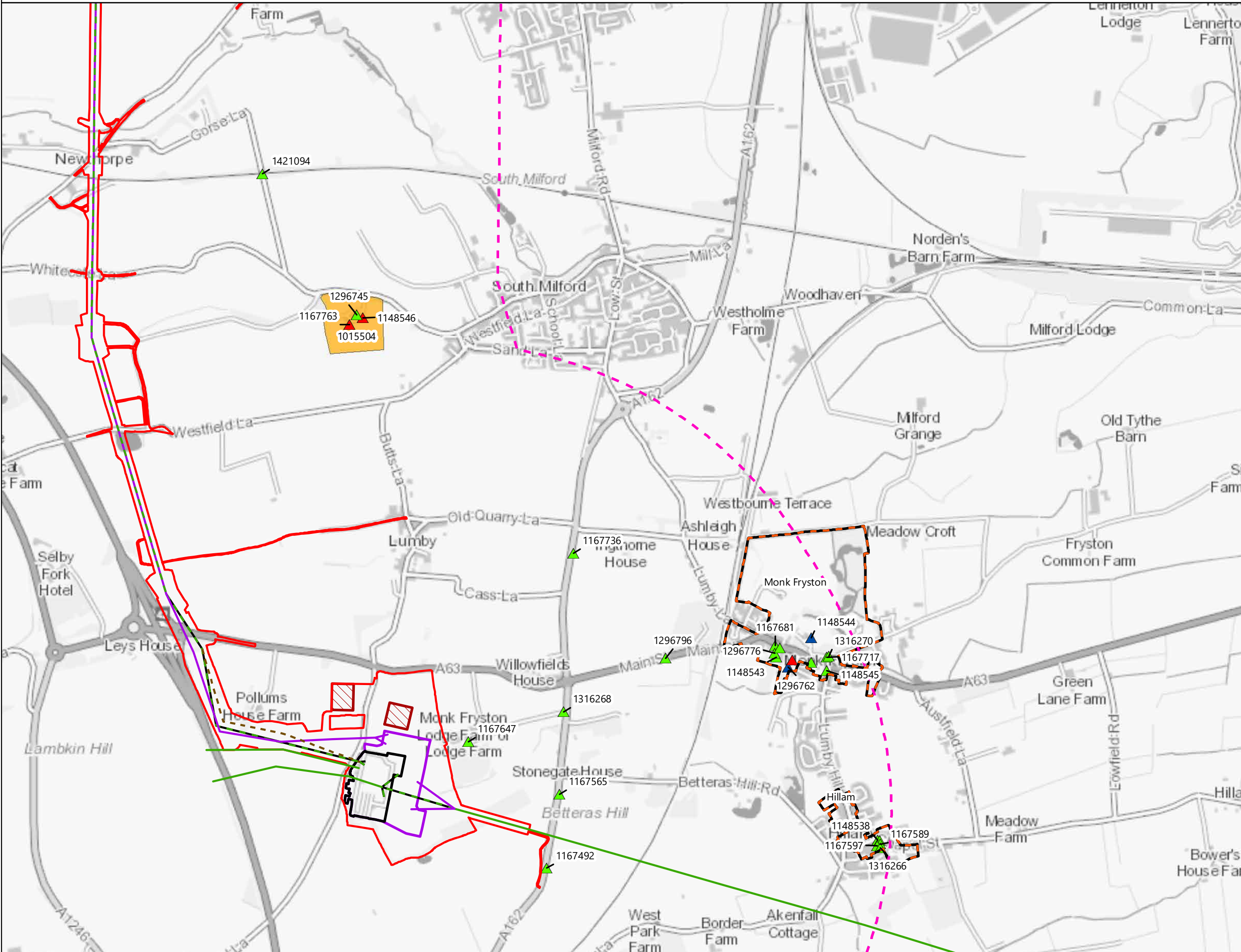
Drawing Reference
 806503-WOOD-0272

Scale	Sheet Size	Sheet	Issue
1:18,000	A3	SHEET 21 OF 23	A





National Grid (Yorkshire Green Energy Enablement Project) Order
 5.4.7, ES Chapter 7 Historic Environment Figures
 Figure 7.2 Designated Heritage Assets within the Study Area



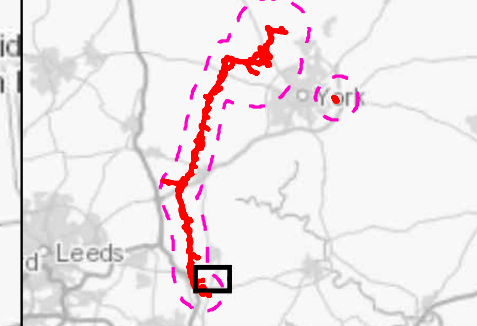
Legend

- Order Limits
- Extended Study Area
- Indicative New Overhead Line
- Indicative New Underground Cable
- Indicative Temporary Overhead Line
- Existing Overhead Line - Not Affected
- Existing Overhead Line - To be Modified
- Existing Overhead Line - To be Reconductored
- Existing Overhead Line - To be Dismantled
- Existing Substation
- Proposed Substation Area
- Construction Compound
- Cable Sealing End Compound
- Conservation Area
- Registered Battlefield
- Registered Park and Garden
- Scheduled Monument


Listed Buildings

- ▲ Grade I Listed Building
- ▲ Grade II Listed Building
- ▲ Grade II* Listed Building

Notes
 This drawing is scaled at paper size A3, therefore any prints taken at smaller sizes will affect accuracy of the measurement units and should not be scaled against.



Coordinate System: British National Grid
 Sheet X Centroid Coordinate: 449,703.29 Sheet Y Centroid Coordinate: 430,641.91



BACKGROUND MAPPING INFORMATION HAS BEEN REPRODUCED FROM THE ORDNANCE SURVEY BY PERMISSION OF ORDNANCE SURVEY OF THE CONTROLLER OF HER MAJESTY'S STATIONERY OFFICE. © CROWN COPYRIGHT ORDNANCE SURVEY, NATIONAL GRID ELECTRICITY - 100024241, NATIONAL GRID GAS - 100024886.

Issue	Date	Remarks	Drawn	Checked	Approved
A	1 Nov 2022	For DCO Submission	COLLJ	DIMMR	CHADC

Title

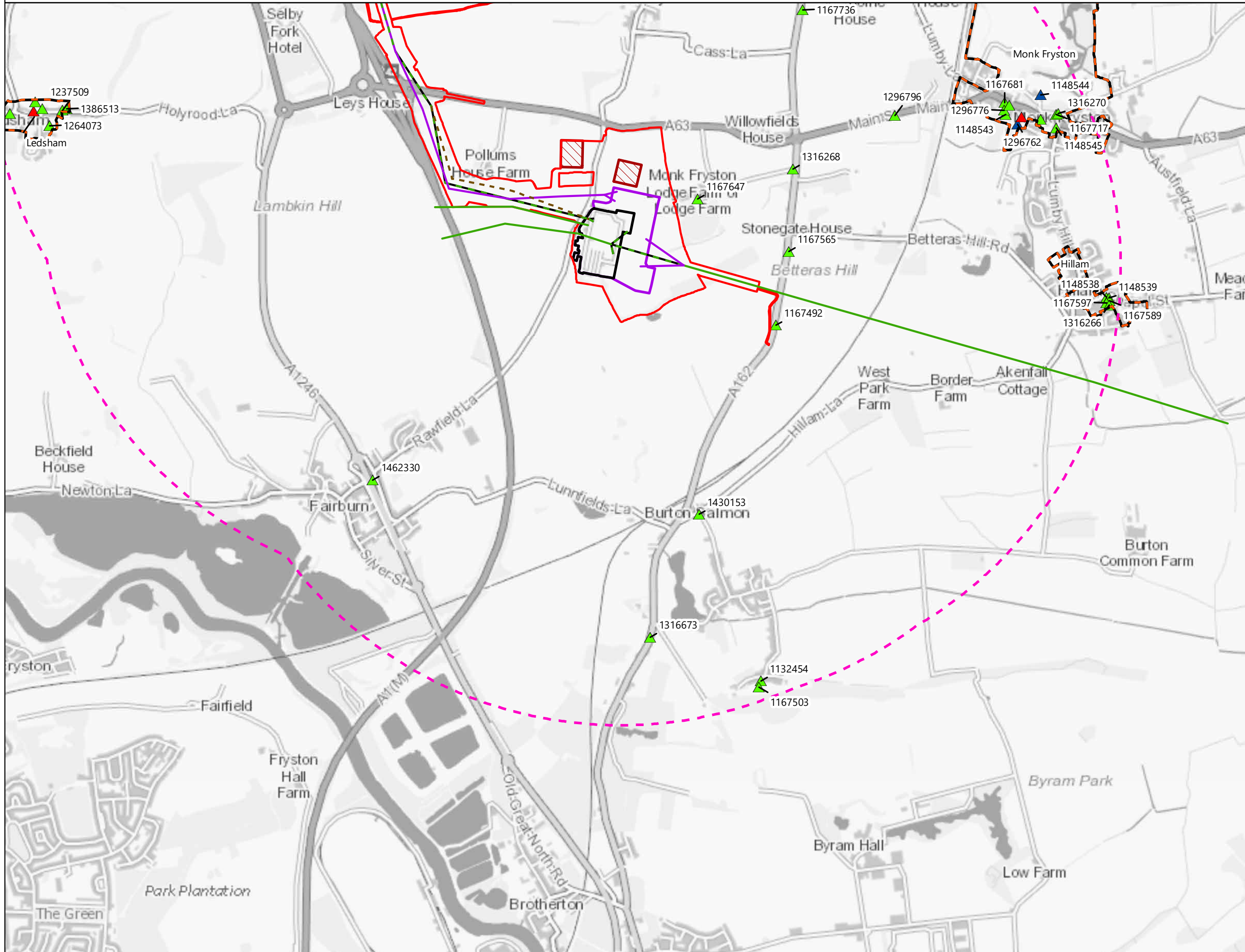
5.4.7, ES CHAPTER 7
 HISTORIC ENVIRONMENT
 FIGURE 7.2
 DESIGNATED HERITAGE ASSETS
 WITHIN THE STUDY AREA

nationalgrid

Figure Number	FIGURE 7.2		
Drawing Reference	806503-WOOD-0272		
Scale	Sheet Size	Sheet	Issue
1:18,000	A3	SHEET 22 OF 23	A



National Grid (Yorkshire Green Energy Enablement Project) Order
 5.4.7, ES Chapter 7 Historic Environment Figures
 Figure 7.2 Designated Heritage Assets within the Study Area



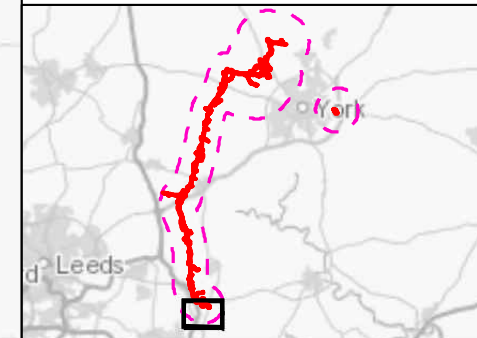
Legend

- Order Limits
- Extended Study Area
- Indicative New Overhead Line
- Indicative New Underground Cable
- Indicative Temporary Overhead Line
- Existing Overhead Line - Not Affected
- Existing Overhead Line - To be Modified
- Existing Overhead Line - To be Reconstructed
- Existing Overhead Line - To be Dismantled
- Existing Substation
- Proposed Substation Area
- Construction Compound
- Cable Sealing End Compound
- Conservation Area
- Registered Battlefield
- Registered Park and Garden
- Scheduled Monument


Listed Buildings

- ▲ Grade I Listed Building
- ▲ Grade II Listed Building
- ▲ Grade II* Listed Building

Notes
 This drawing is scaled at paper size A3, therefore any prints taken at smaller sizes will affect accuracy of the measurement units and should not be scaled against.



Coordinate System: British National Grid
 Sheet X Centroid Coordinate: 448,590.71 Sheet Y Centroid Coordinate: 427,963.29



BACKGROUND MAPPING INFORMATION HAS BEEN REPRODUCED FROM THE ORDNANCE SURVEY BY PERMISSION OF ORDNANCE SURVEY OF THE CONTROLLER OF HER MAJESTY'S STATIONERY OFFICE. © CROWN COPYRIGHT ORDNANCE SURVEY, NATIONAL GRID ELECTRICITY - 100024241, NATIONAL GRID GAS - 100024886.

Issue	Date	Remarks	Drawn	Checked	Approved
A	1 Nov 2022	For DCO Submission	COLLJ	DIMMR	CHADC

**5.4.7, ES CHAPTER 7
 HISTORIC ENVIRONMENT
 FIGURE 7.2
 DESIGNATED HERITAGE ASSETS
 WITHIN THE STUDY AREA**

nationalgrid

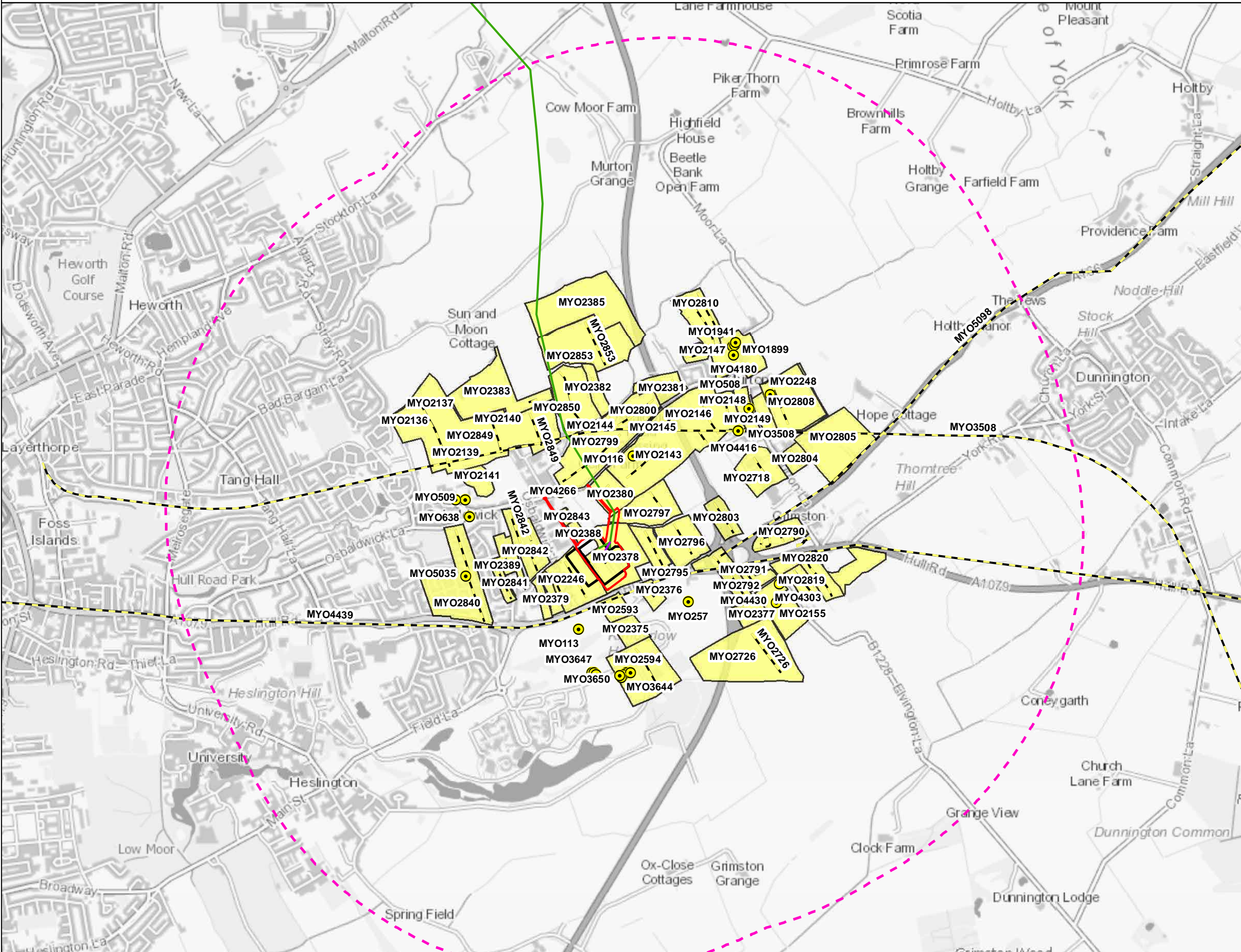
Figure Number: **FIGURE 7.2**

Drawing Reference: **806503-WOOD-0272**

Scale	Sheet Size	Sheet	Issue
1:18,000	A3	SHEET 23 OF 23	A



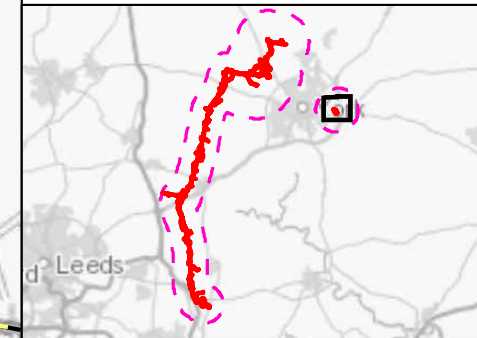
National Grid (Yorkshire Green Energy Enablement Project) Order
 5.4.7, ES Chapter 7 Historic Environment Figures
 Figure 7.3 Historic Environment Record data within the Study Area




Legend

- Order Limits
- Extended Study Area
- Indicative New Overhead Line
- Indicative New Underground Cable
- Indicative Temporary Overhead Line
- Existing Overhead Line - Not Affected
- Existing Overhead Line - To be Modified
- Existing Overhead Line - To be Reconductored
- Existing Overhead Line - To be Dismantled
- Existing Substation
- Proposed Substation Area
- Construction Compound
- Cable Sealing End Compound
- HER polygon
- HER line
- HER point

Notes
 This drawing is scaled at paper size A3, therefore any prints taken at smaller sizes will affect accuracy of the measurement units and should not be scaled against.



Coordinate System: British National Grid
 Sheet X Centroid Coordinate: 464,360.98 Sheet Y Centroid Coordinate: 452,076.86



BACKGROUND MAPPING INFORMATION HAS BEEN REPRODUCED FROM THE ORDNANCE SURVEY BY PERMISSION OF ORDNANCE SURVEY OF THE CONTROLLER OF HER MAJESTY'S STATIONERY OFFICE. © CROWN COPYRIGHT ORDNANCE SURVEY, NATIONAL GRID ELECTRICITY - 100024241, NATIONAL GRID GAS - 100024886.

	A	1 Nov 2022	For DCO Submission	COLLJ	DIMMR	CHADC
Issue	Date	Remarks	Drawn	Checked	Approved	

Title
 5.4.7, ES CHAPTER 7
 HISTORIC ENVIRONMENT
 FIGURE 7.3
 HISTORIC ENVIRONMENT RECORD
 DATA WITHIN THE STUDY AREA

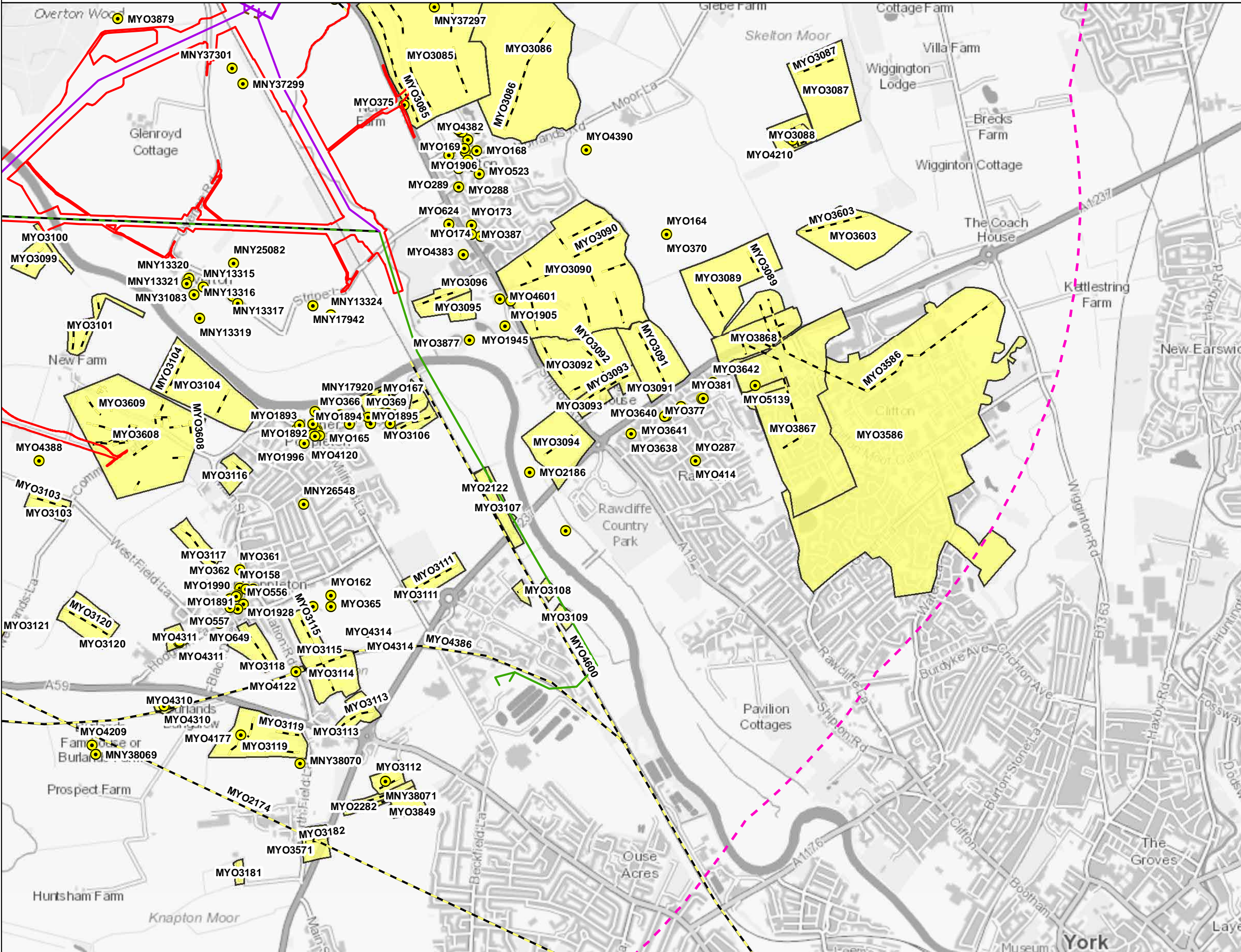
nationalgrid

Figure Number: FIGURE 7.3
 Drawing Reference: 806503-WOOD-0273

Scale: 1:20,000	Sheet Size: A3	Sheet: SHEET 1 OF 20	Issue: A
-----------------	----------------	----------------------	----------



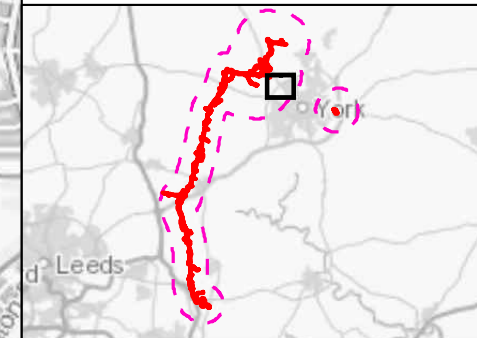
National Grid (Yorkshire Green Energy Enablement Project) Order
 5.4.7, ES Chapter 7 Historic Environment Figures
 Figure 7.3 Historic Environment Record data within the Study Area



Legend

- Order Limits
- Extended Study Area
- Indicative New Overhead Line
- Indicative New Underground Cable
- Indicative Temporary Overhead Line
- Existing Overhead Line - Not Affected
- Existing Overhead Line - To be Modified
- Existing Overhead Line - To be Reconductored
- Existing Overhead Line - To be Dismantled
- Existing Substation
- Proposed Substation Area
- Construction Compound
- Cable Sealing End Compound
- HER polygon
- HER line
- HER point

Notes
 This drawing is scaled at paper size A3, therefore any prints taken at smaller sizes will affect accuracy of the measurement units and should not be scaled against.



Coordinate System: British National Grid
 Sheet X Centroid Coordinate: 457,718.91 Sheet Y Centroid Coordinate: 454,702.29

0 237.5 475 950
 Meters

BACKGROUND MAPPING INFORMATION HAS BEEN REPRODUCED FROM THE ORDNANCE SURVEY BY PERMISSION OF ORDNANCE SURVEY OF THE CONTROLLER OF HER MAJESTY'S STATIONERY OFFICE. © CROWN COPYRIGHT ORDNANCE SURVEY, NATIONAL GRID ELECTRICITY - 100024241, NATIONAL GRID GAS - 100024886.

Issue	Date	Remarks	Drawn	Checked	Approved
A	1 Nov 2022	For DCO Submission	COLLJ	DIMMR	CHADC

Title
 5.4.7, ES CHAPTER 7
 HISTORIC ENVIRONMENT
 FIGURE 7.3
 HISTORIC ENVIRONMENT RECORD
 DATA WITHIN THE STUDY AREA

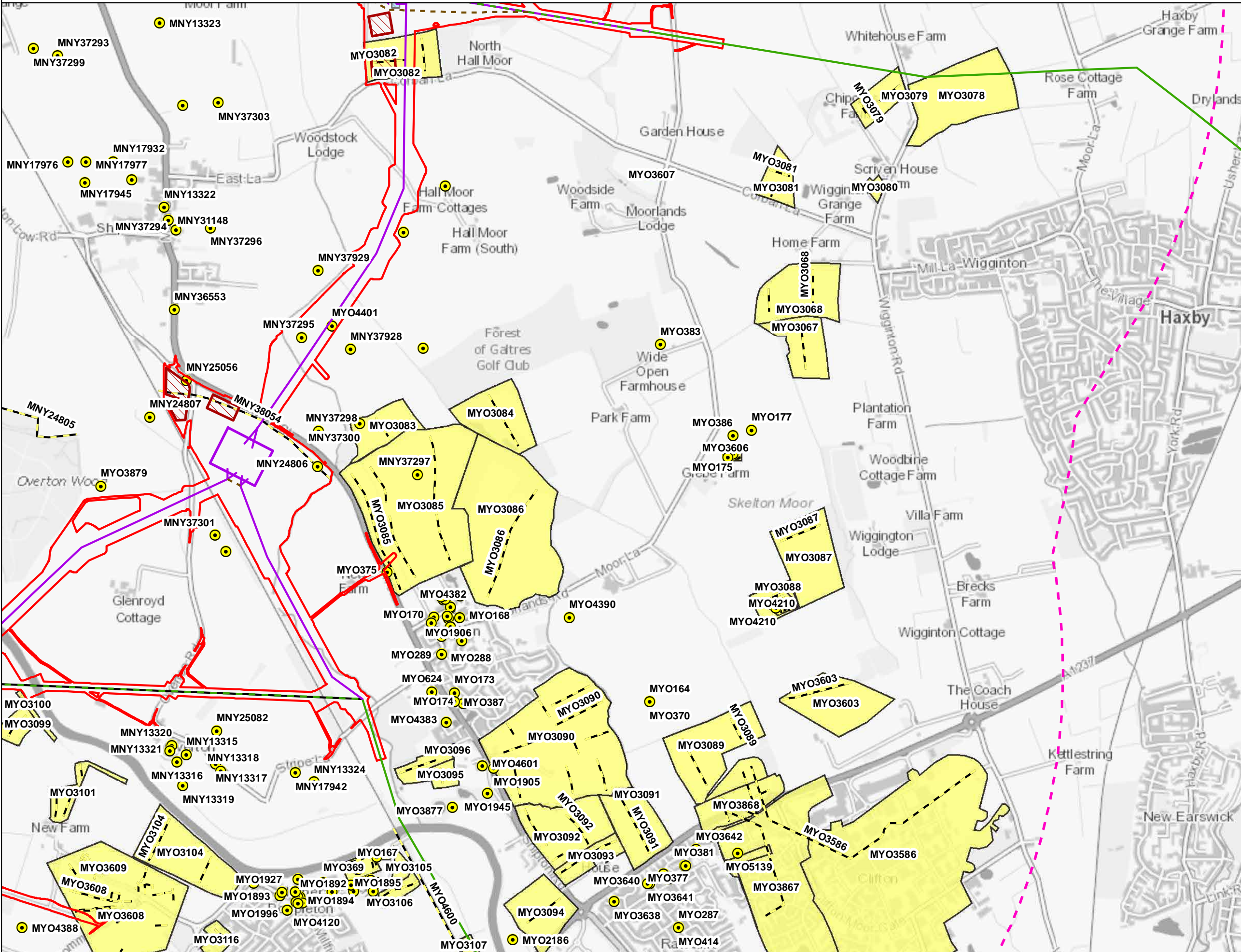
nationalgrid

Figure Number: FIGURE 7.3
 Drawing Reference: 806503-WOOD-0273

Scale	Sheet Size	Sheet	Issue
1:20,000	A3	SHEET 2 OF 20	A



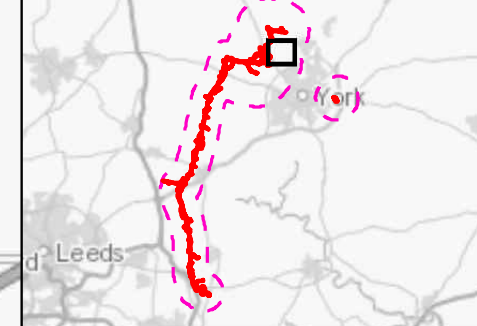
National Grid (Yorkshire Green Energy Enablement Project) Order
 5.4.7, ES Chapter 7 Historic Environment Figures
 Figure 7.3 Historic Environment Record data within the Study Area




Legend

- Order Limits
- Extended Study Area
- Indicative New Overhead Line
- Indicative New Underground Cable
- Indicative Temporary Overhead Line
- Existing Overhead Line - Not Affected
- Existing Overhead Line - To Be Modified
- Existing Overhead Line - To Be Reconductored
- Existing Overhead Line - To Be Dismantled
- Existing Substation
- Proposed Substation Area
- Construction Compound
- Cable Sealing End Compound
- HER polygon
- HER line
- HER point

Notes
 This drawing is scaled at paper size A3, therefore any prints taken at smaller sizes will affect accuracy of the measurement units and should not be scaled against.



Coordinate System: British National Grid
 Sheet X Centroid Coordinate: 457,812.82 Sheet Y Centroid Coordinate: 457,264.79



BACKGROUND MAPPING INFORMATION HAS BEEN REPRODUCED FROM THE ORDNANCE SURVEY BY PERMISSION OF ORDNANCE SURVEY OF THE CONTROLLER OF HER MAJESTY'S STATIONERY OFFICE. © CROWN COPYRIGHT ORDNANCE SURVEY. NATIONAL GRID ELECTRICITY - 100024241. NATIONAL GRID GAS - 100024886.

A	1 Nov 2022	For DCO Submission	COLLJ	DIMMR	CHADC
Issue	Date	Remarks	Drawn	Checked	Approved

Title
 5.4.7, ES CHAPTER 7
 HISTORIC ENVIRONMENT
 FIGURE 7.3
 HISTORIC ENVIRONMENT RECORD
 DATA WITHIN THE STUDY AREA

nationalgrid			
Figure Number	FIGURE 7.3		
Drawing Reference	806503-WOOD-0273		
Scale	Sheet Size	Sheet	Issue
1:20,000	A3	SHEET 3 OF 20	A

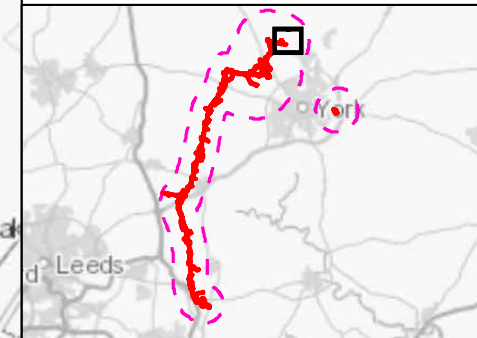


National Grid (Yorkshire Green Energy Enablement Project) Order
 5.4.7, ES Chapter 7 Historic Environment Figures
 Figure 7.3 Historic Environment Record data within the Study Area


Legend

- Order Limits
- Extended Study Area
- Indicative New Overhead Line
- Indicative New Underground Cable
- Indicative Temporary Overhead Line
- Existing Overhead Line - Not Affected
- Existing Overhead Line - To be Modified
- Existing Overhead Line - To be Reconductored
- Existing Overhead Line - To be Dismantled
- Existing Substation
- Proposed Substation Area
- Construction Compound
- Cable Sealing End Compound
- HER polygon
- HER line
- HER point

Notes
 This drawing is scaled at paper size A3, therefore any prints taken at smaller sizes will affect accuracy of the measurement units and should not be scaled against.



Coordinate System: British National Grid
 Sheet X Centroid Coordinate: 458,595.87 Sheet Y Centroid Coordinate: 460,000.00



BACKGROUND MAPPING INFORMATION HAS BEEN REPRODUCED FROM THE ORDNANCE SURVEY BY PERMISSION OF ORDNANCE SURVEY OF THE CONTROLLER OF HER MAJESTY'S STATIONERY OFFICE. © CROWN COPYRIGHT ORDNANCE SURVEY, NATIONAL GRID ELECTRICITY - 100024241, NATIONAL GRID GAS - 100024886.

A	1 Nov 2022	For DCO Submission	COLLJ	DIMMR	CHADC
Issue	Date	Remarks	Drawn	Checked	Approved

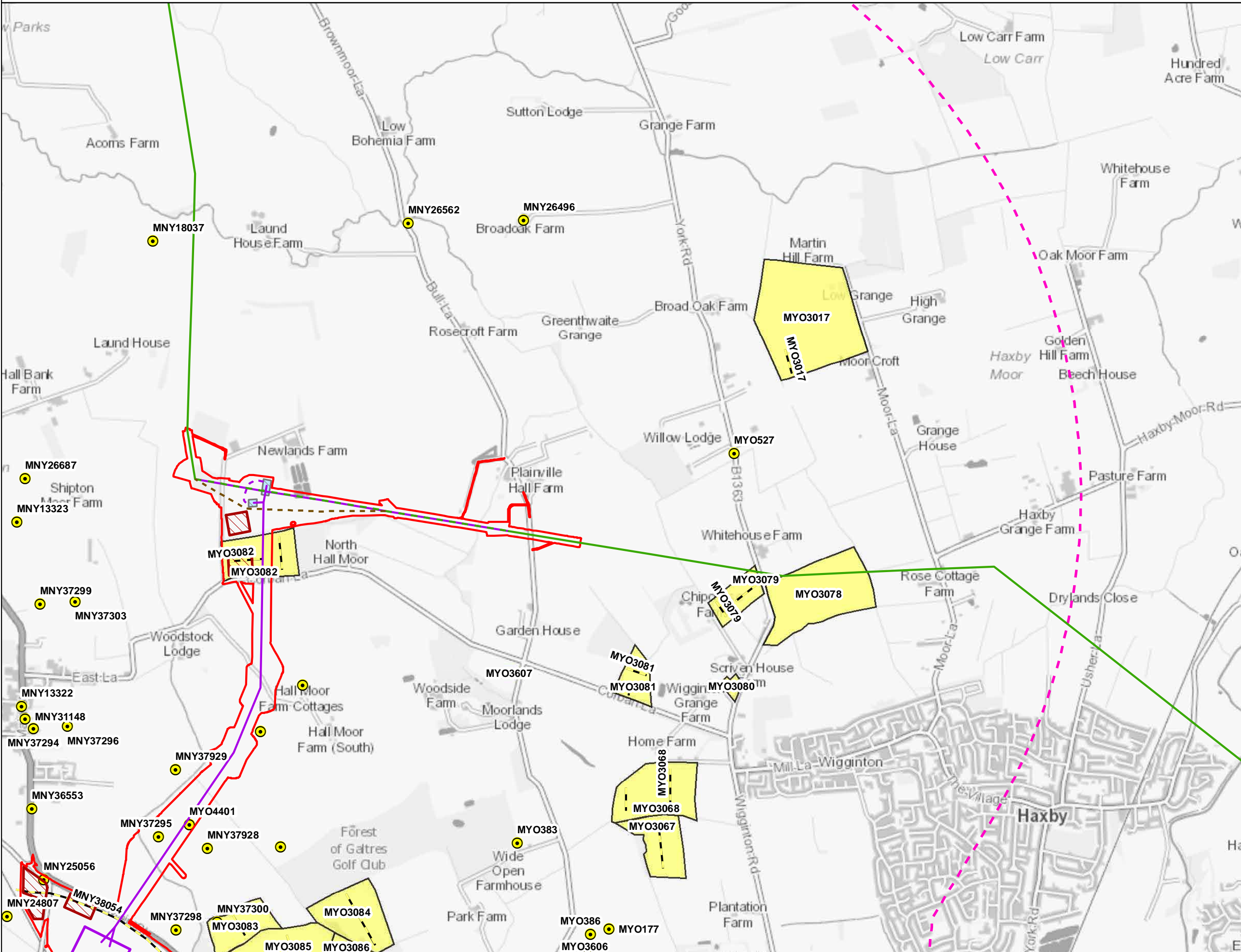
Title
 5.4.7, ES CHAPTER 7
 HISTORIC ENVIRONMENT
 FIGURE 7.3
 HISTORIC ENVIRONMENT RECORD
 DATA WITHIN THE STUDY AREA



Figure Number
 FIGURE 7.3

Drawing Reference
 806503-WOOD-0273

Scale 1:20,000	Sheet Size A3	Sheet SHEET 4 OF 20	Issue A
--------------------------	-------------------------	-------------------------------	-------------------

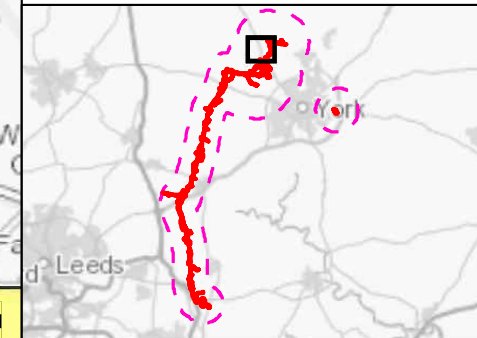





National Grid (Yorkshire Green Energy Enablement Project) Order
 5.4.7, ES Chapter 7 Historic Environment Figures
 Figure 7.3 Historic Environment Record data within the Study Area

- Legend**
- Order Limits
 - Extended Study Area
 - Indicative New Overhead Line
 - Indicative New Underground Cable
 - Indicative Temporary Overhead Line
 - Existing Overhead Line - Not Affected
 - Existing Overhead Line - To be Modified
 - Existing Overhead Line - To be Reconductored
 - Existing Overhead Line - To be Dismantled
 - Existing Substation
 - Proposed Substation Area
 - Construction Compound
 - Cable Sealing End Compound
 - HER polygon
 - HER line
 - HER point

Notes
 This drawing is scaled at paper size A3, therefore any prints taken at smaller sizes will affect accuracy of the measurement units and should not be scaled against.



Coordinate System: British National Grid
 Sheet X Centroid Coordinate: 455,469.71 Sheet Y Centroid Coordinate: 459,005.76



BACKGROUND MAPPING INFORMATION HAS BEEN REPRODUCED FROM THE ORDNANCE SURVEY BY PERMISSION OF ORDNANCE SURVEY OF THE CONTROLLER OF HER MAJESTY'S STATIONERY OFFICE. © CROWN COPYRIGHT ORDNANCE SURVEY, NATIONAL GRID ELECTRICITY - 100024241, NATIONAL GRID GAS - 100024886.

Issue	Date	Remarks	Drawn	Checked	Approved
A	1 Nov 2022	For DCO Submission	COLLJ	DIMMR	CHADC

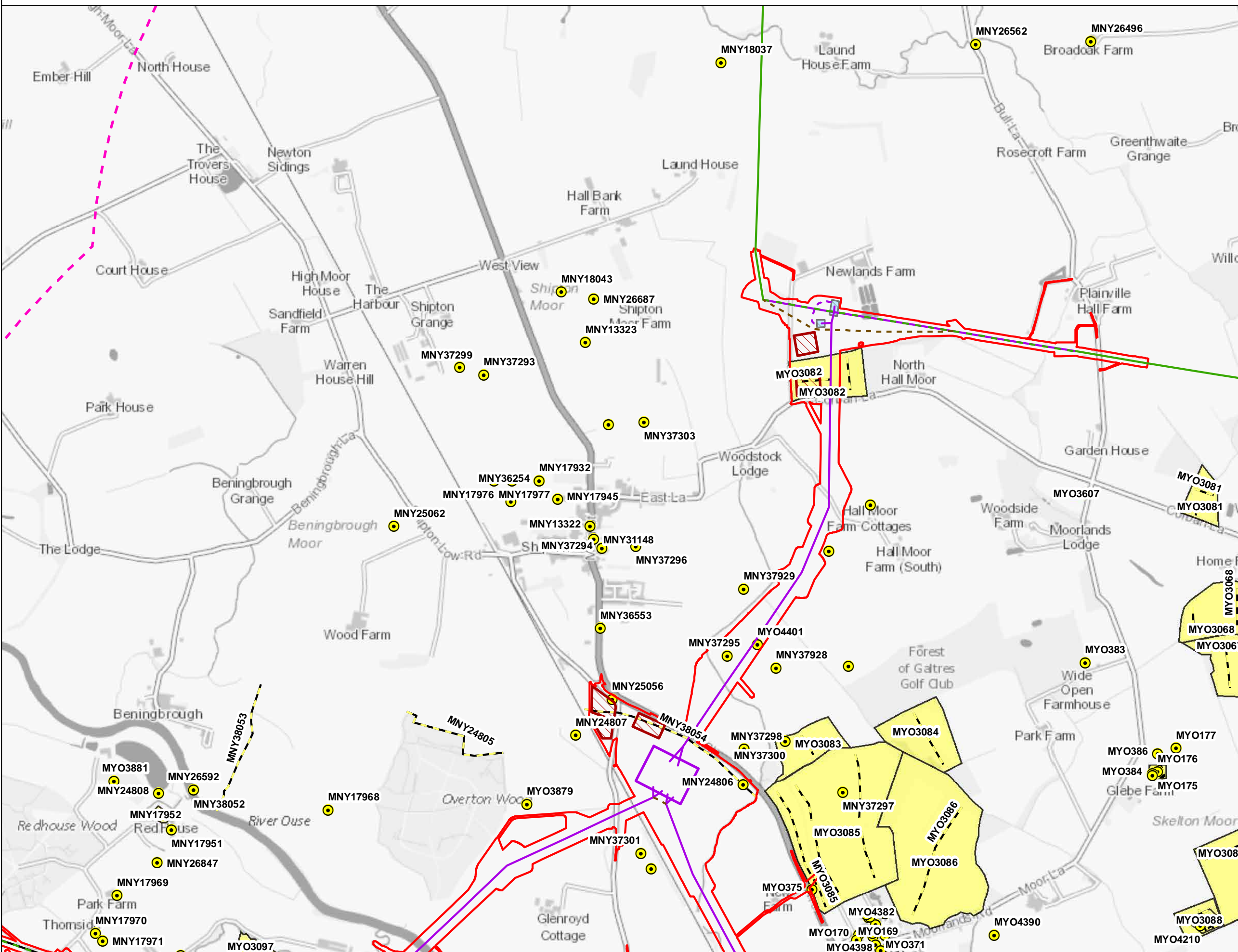
Title
 5.4.7, ES CHAPTER 7
 HISTORIC ENVIRONMENT
 FIGURE 7.3
 HISTORIC ENVIRONMENT RECORD
 DATA WITHIN THE STUDY AREA



Figure Number
 FIGURE 7.3

Drawing Reference
 806503-WOOD-0273

Scale	Sheet Size	Sheet	Issue
1:20,000	A3	SHEET 5 OF 20	A

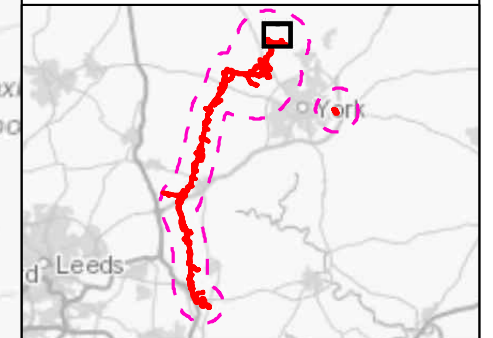





National Grid (Yorkshire Green Energy Enablement Project) Order
 5.4.7, ES Chapter 7 Historic Environment Figures
 Figure 7.3 Historic Environment Record data within the Study Area

- Legend**
- Order Limits
 - Extended Study Area
 - Indicative New Overhead Line
 - Indicative New Underground Cable
 - Indicative Temporary Overhead Line
 - Existing Overhead Line - Not Affected
 - Existing Overhead Line - To be Modified
 - Existing Overhead Line - To be Reconductored
 - Existing Overhead Line - To be Dismantled
 - Existing Substation
 - Proposed Substation Area
 - Construction Compound
 - Cable Sealing End Compound
 - HER polygon
 - HER line
 - HER point

Notes
 This drawing is scaled at paper size A3, therefore any prints taken at smaller sizes will affect accuracy of the measurement units and should not be scaled against.



Coordinate System: British National Grid
 Sheet X Centroid Coordinate: 457,325.51 Sheet Y Centroid Coordinate: 460,699.03



BACKGROUND MAPPING INFORMATION HAS BEEN REPRODUCED FROM THE ORDNANCE SURVEY BY PERMISSION OF ORDNANCE SURVEY OF THE CONTROLLER OF HER MAJESTY'S STATIONERY OFFICE. © CROWN COPYRIGHT ORDNANCE SURVEY. NATIONAL GRID ELECTRICITY - 100024241. NATIONAL GRID GAS - 100024886.

Issue	Date	Remarks	Drawn	Checked	Approved
A	1 Nov 2022	For DCO Submission	COLLJ	DIMMR	CHADC

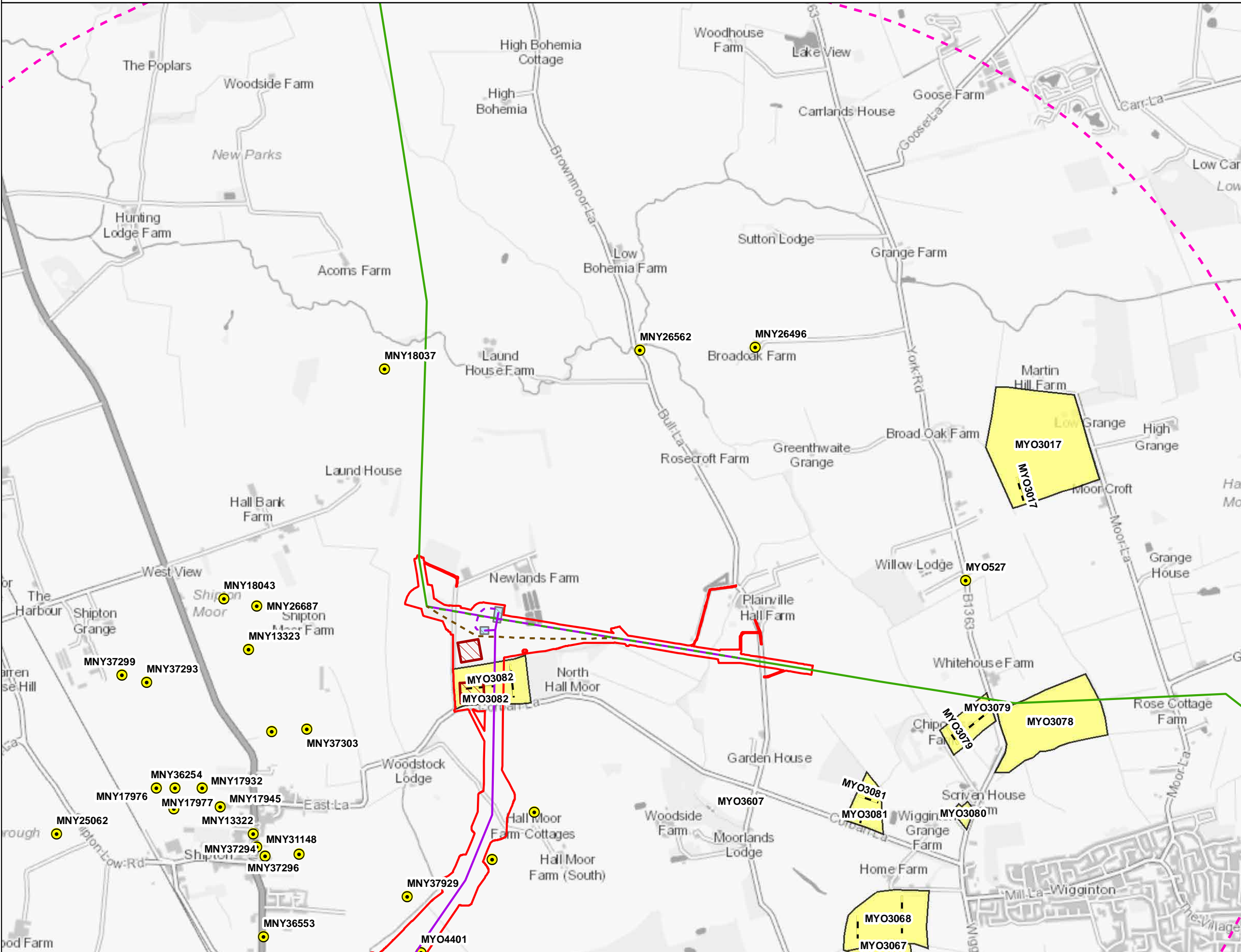
Title
 5.4.7, ES CHAPTER 7
 HISTORIC ENVIRONMENT
 FIGURE 7.3
 HISTORIC ENVIRONMENT RECORD
 DATA WITHIN THE STUDY AREA



Figure Number: FIGURE 7.3

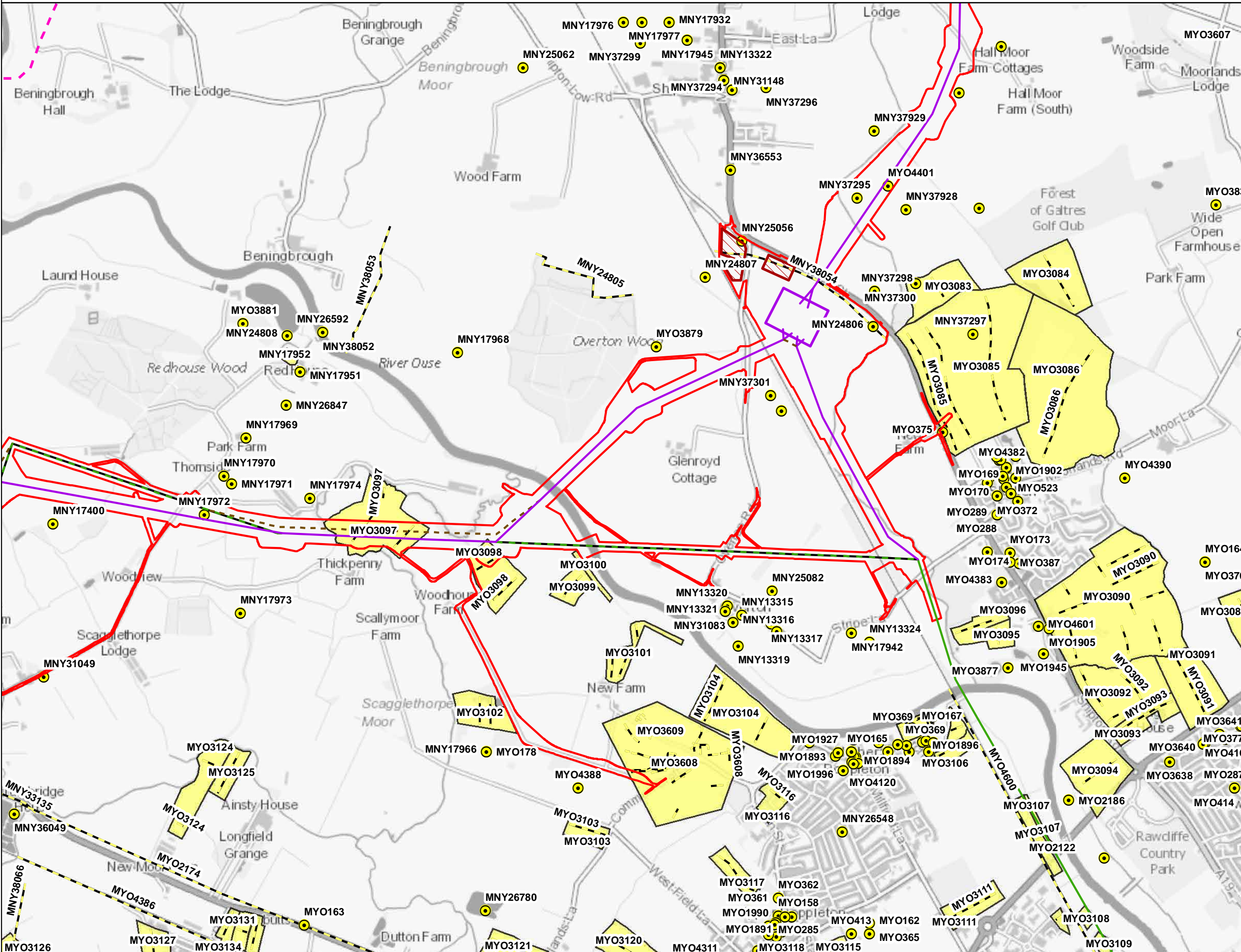
Drawing Reference: 806503-WOOD-0273

Scale	Sheet Size	Sheet	Issue
1:20,000	A3	SHEET 6 OF 20	A





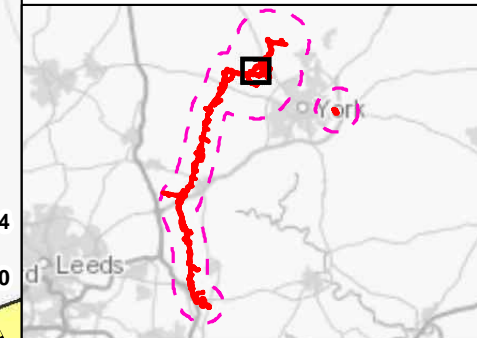
National Grid (Yorkshire Green Energy Enablement Project) Order
 5.4.7, ES Chapter 7 Historic Environment Figures
 Figure 7.3 Historic Environment Record data within the Study Area



Legend

- Order Limits
- Extended Study Area
- Indicative New Overhead Line
- Indicative New Underground Cable
- Indicative Temporary Overhead Line
- Existing Overhead Line - Not Affected
- Existing Overhead Line - To be Modified
- Existing Overhead Line - To be Reconductored
- Existing Overhead Line - To be Dismantled
- Existing Substation
- Proposed Substation Area
- Construction Compound
- Cable Sealing End Compound
- HER polygon
- HER line
- HER point

Notes
 This drawing is scaled at paper size A3, therefore any prints taken at smaller sizes will affect accuracy of the measurement units and should not be scaled against.



Coordinate System: British National Grid
 Sheet X Centroid Coordinate: 454,765.25 Sheet Y Centroid Coordinate: 456,498.69

0 237.5 475 950
 Meters

BACKGROUND MAPPING INFORMATION HAS BEEN REPRODUCED FROM THE ORDNANCE SURVEY BY PERMISSION OF ORDNANCE SURVEY OF THE CONTROLLER OF HER MAJESTY'S STATIONERY OFFICE. © CROWN COPYRIGHT ORDNANCE SURVEY, NATIONAL GRID ELECTRICITY - 100024241, NATIONAL GRID GAS - 100024886.

Issue	Date	Remarks	Drawn	Checked	Approved
A	1 Nov 2022	For DCO Submission	COLLJ	DIMMR	CHADC

nationalgrid

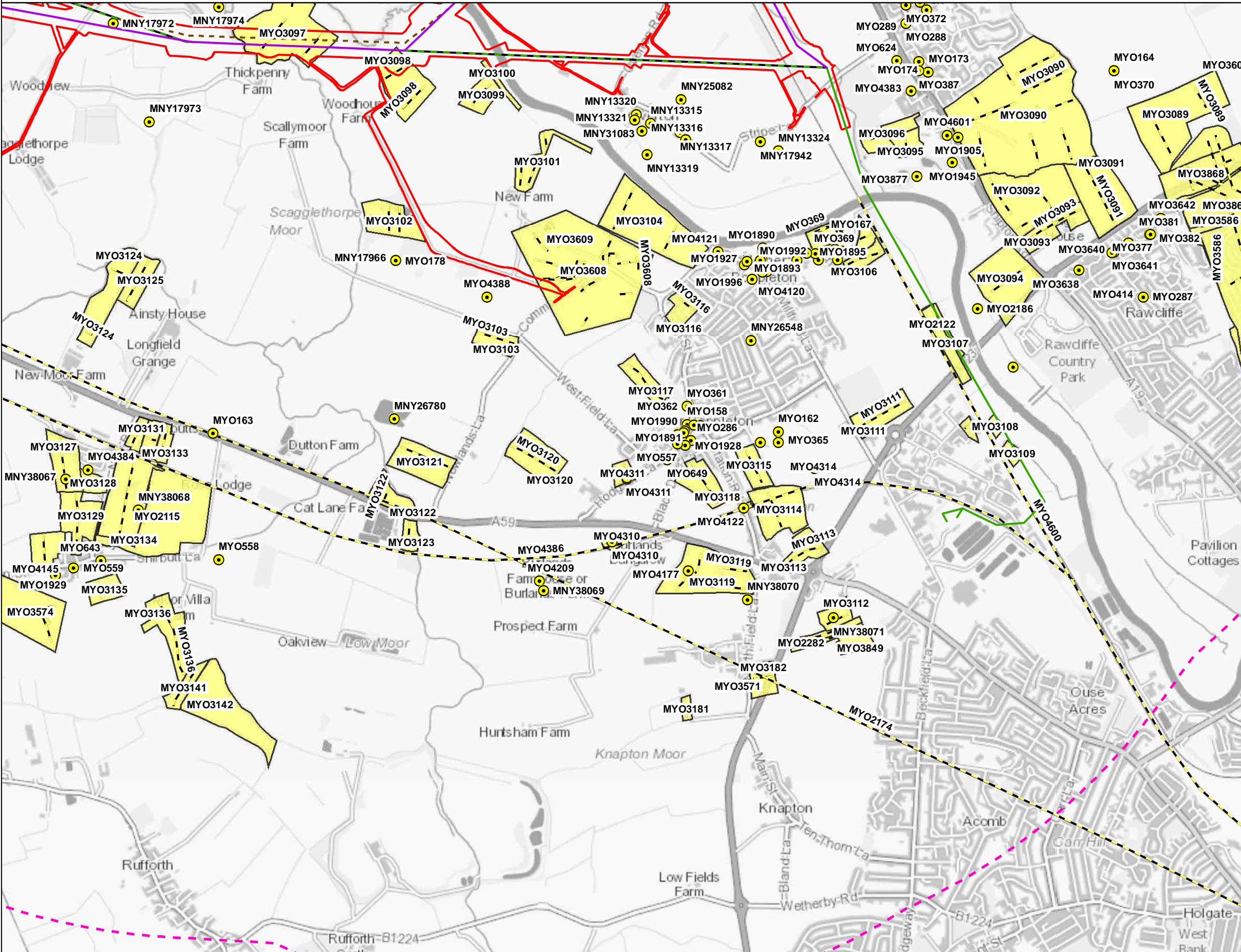
Figure Number: **FIGURE 7.3**

Drawing Reference: 806503-WOOD-0273

Scale: 1:20,000 Sheet Size: A3 Sheet: SHEET 7 OF 20 Issue: A



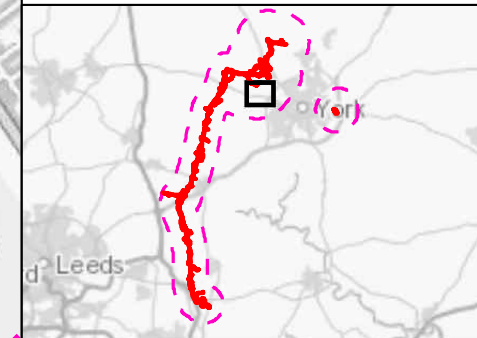
National Grid (Yorkshire Green Energy Enablement Project) Order
 5.4.7, ES Chapter 7 Historic Environment Figures
 Figure 7.3 Historic Environment Record data within the Study Area




Legend

- Order Limits
- Extended Study Area
- Indicative New Overhead Line
- Indicative New Underground Cable
- Indicative Temporary Overhead Line
- Existing Overhead Line - Not Affected
- Existing Overhead Line - To be Modified
- Existing Overhead Line - To be Reconductored
- Existing Overhead Line - To be Dismantled
- Existing Substation
- Proposed Substation Area
- Construction Compound
- Cable Sealing End Compound
- HER polygon
- HER line
- HER point

Notes
 This drawing is scaled at paper size A3, therefore any prints taken at smaller sizes will affect accuracy of the measurement units and should not be scaled against.



Coordinate System: British National Grid
 Sheet X Centroid Coordinate: 455,264.56 Sheet Y Centroid Coordinate: 453,804.19



BACKGROUND MAPPING INFORMATION HAS BEEN REPRODUCED FROM THE ORDNANCE SURVEY BY PERMISSION OF ORDNANCE SURVEY OF THE CONTROLLER OF HER MAJESTY'S STATIONARY OFFICE. © CROWN COPYRIGHT ORDNANCE SURVEY, NATIONAL GRID ELECTRICITY - 100024241, NATIONAL GRID GAS - 100024886.

A	1 Nov 2022	For DCO Submission	COLLJ	DIMMR	CHADC
Issue	Date	Remarks	Drawn	Checked	Approved

Title

5.4.7, ES CHAPTER 7
 HISTORIC ENVIRONMENT
 FIGURE 7.3
 HISTORIC ENVIRONMENT RECORD
 DATA WITHIN THE STUDY AREA

nationalgrid

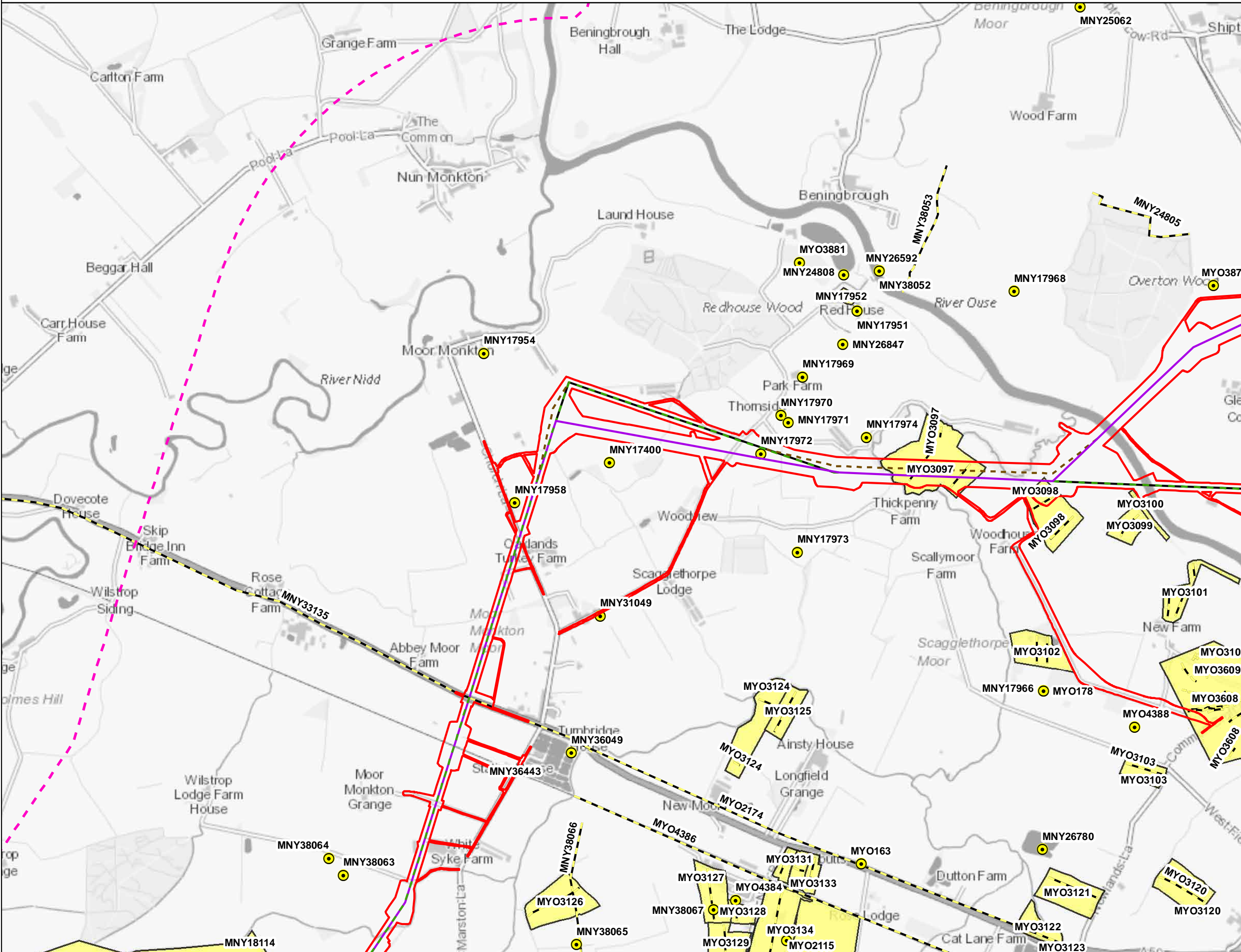
Figure Number: **FIGURE 7.3**

Drawing Reference: **806503-WOOD-0273**

Scale	Sheet Size	Sheet	Issue
1:20,000	A3	SHEET 8 OF 20	A



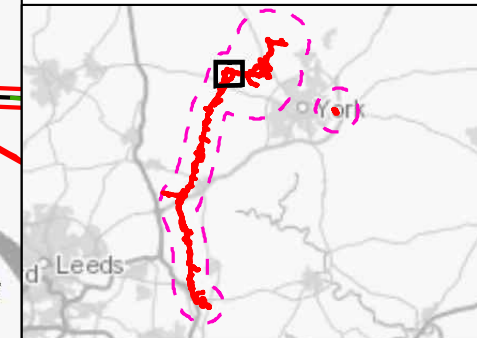
National Grid (Yorkshire Green Energy Enablement Project) Order
 5.4.7, ES Chapter 7 Historic Environment Figures
 Figure 7.3 Historic Environment Record data within the Study Area



Legend

- Order Limits
- Extended Study Area
- Indicative New Overhead Line
- Indicative New Underground Cable
- Indicative Temporary Overhead Line
- Existing Overhead Line - Not Affected
- Existing Overhead Line - To be Modified
- Existing Overhead Line - To be Reconductored
- Existing Overhead Line - To be Dismantled
- Existing Substation
- Proposed Substation Area
- Construction Compound
- Cable Sealing End Compound
- HER polygon
- HER line
- HER point

Notes
 This drawing is scaled at paper size A3, therefore any prints taken at smaller sizes will affect accuracy of the measurement units and should not be scaled against.



Coordinate System: British National Grid
 Sheet X Centroid Coordinate: 451,711.87 Sheet Y Centroid Coordinate: 456,164.78

0 237.5 475 950 Meters

BACKGROUND MAPPING INFORMATION HAS BEEN REPRODUCED FROM THE ORDNANCE SURVEY BY PERMISSION OF ORDNANCE SURVEY OF THE CONTROLLER OF HER MAJESTY'S STATIONERY OFFICE. © CROWN COPYRIGHT ORDNANCE SURVEY. NATIONAL GRID ELECTRICITY - 100024241. NATIONAL GRID GAS - 100024886.

Issue	Date	Remarks	Drawn	Checked	Approved
A	1 Nov 2022	For DCO Submission	COLLJ	DIMMR	CHADC

**5.4.7, ES CHAPTER 7
 HISTORIC ENVIRONMENT
 FIGURE 7.3
 HISTORIC ENVIRONMENT RECORD
 DATA WITHIN THE STUDY AREA**

nationalgrid

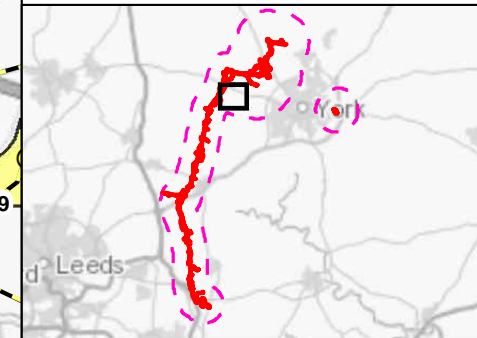
Figure Number: FIGURE 7.3
 Drawing Reference: 806503-WOOD-0273
 Scale: 1:20,000
 Sheet Size: A3
 Sheet: SHEET 9 OF 20
 Issue: A




National Grid (Yorkshire Green Energy Enablement Project) Order
 5.4.7, ES Chapter 7 Historic Environment Figures
 Figure 7.3 Historic Environment Record data within the Study Area

- Legend**
- Order Limits
 - Extended Study Area
 - Indicative New Overhead Line
 - Indicative New Underground Cable
 - Indicative Temporary Overhead Line
 - Existing Overhead Line - Not Affected
 - Existing Overhead Line - To be Modified
 - Existing Overhead Line - To be Reconductored
 - Existing Overhead Line - To be Dismantled
 - Existing Substation
 - Proposed Substation Area
 - Construction Compound
 - Cable Sealing End Compound
 - HER polygon
 - HER line
 - HER point

Notes
 This drawing is scaled at paper size A3, therefore any prints taken at smaller sizes will affect accuracy of the measurement units and should not be scaled against.



Coordinate System: British National Grid
 Sheet X Centroid Coordinate: 452,162.84 Sheet Y Centroid Coordinate: 453,514.60



BACKGROUND MAPPING INFORMATION HAS BEEN REPRODUCED FROM THE ORDNANCE SURVEY BY PERMISSION OF ORDNANCE SURVEY OF THE CONTROLLER OF HER MAJESTY'S STATIONERY OFFICE. © CROWN COPYRIGHT ORDNANCE SURVEY. NATIONAL GRID ELECTRICITY - 100024241. NATIONAL GRID GAS - 100024886.

A	1 Nov 2022	For DCO Submission	COLLJ	DIMMR	CHADC
Issue	Date	Remarks	Drawn	Checked	Approved

Title

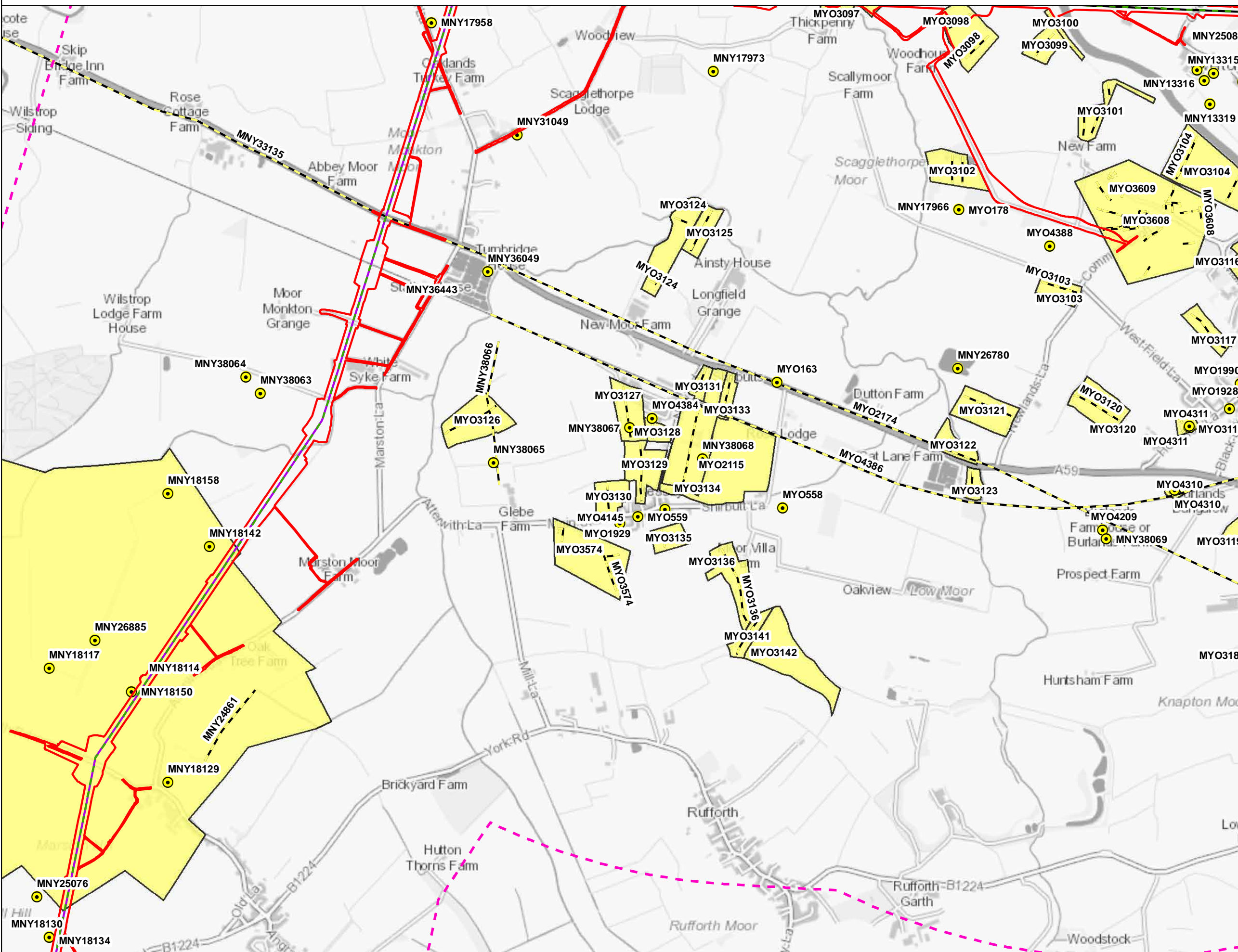
5.4.7, ES CHAPTER 7
 HISTORIC ENVIRONMENT
 FIGURE 7.3
 HISTORIC ENVIRONMENT RECORD
 DATA WITHIN THE STUDY AREA



Figure Number: FIGURE 7.3

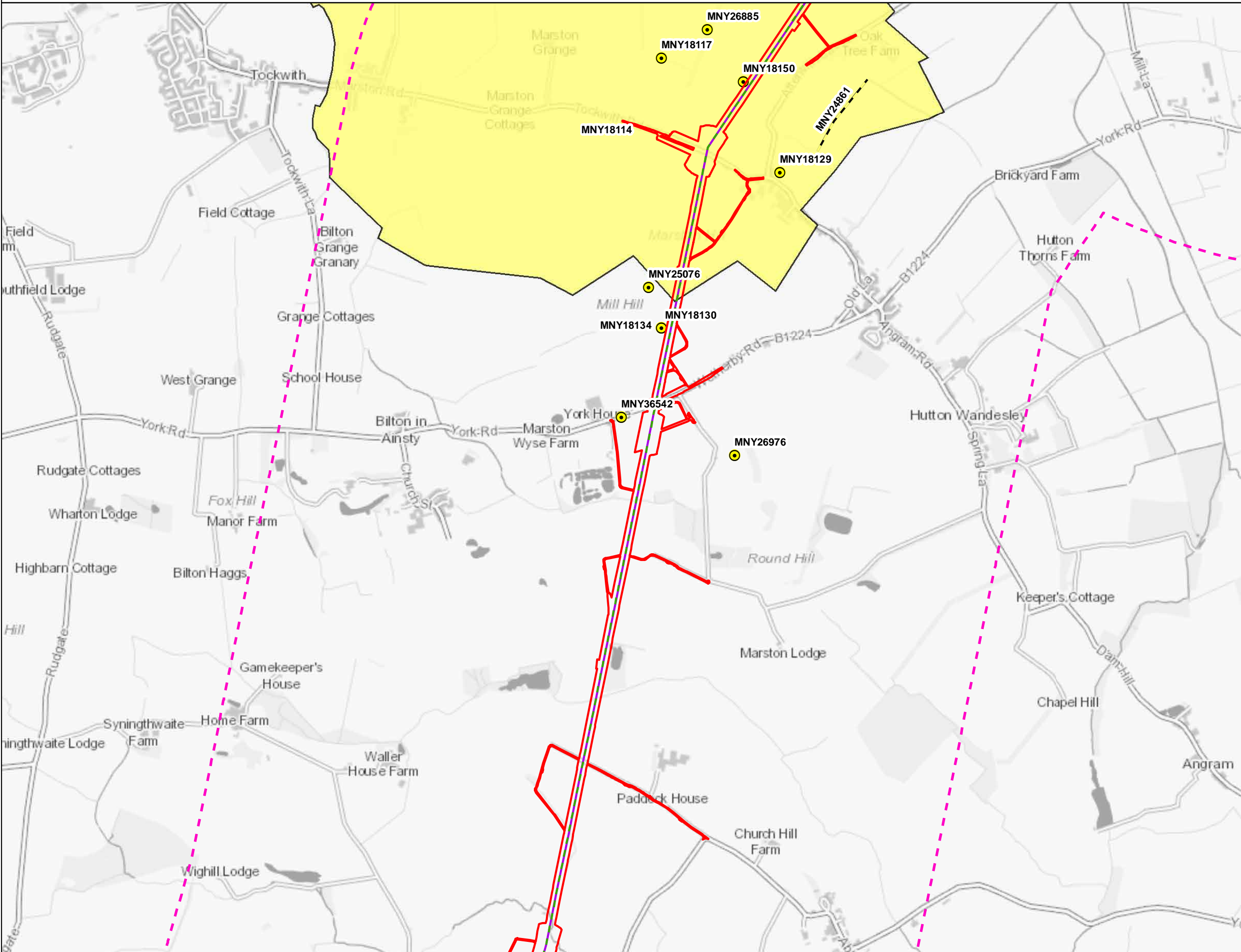
Drawing Reference: 806503-WOOD-0273

Scale	Sheet Size	Sheet	Issue
1:20,000	A3	SHEET 10 OF 20	A





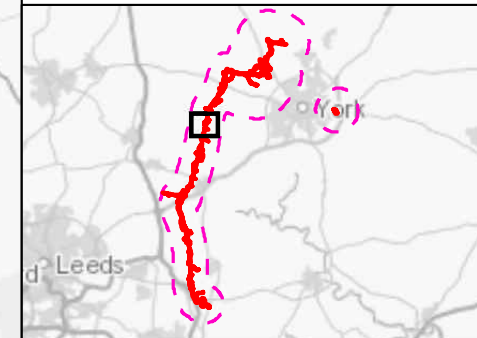
National Grid (Yorkshire Green Energy Enablement Project) Order
 5.4.7, ES Chapter 7 Historic Environment Figures
 Figure 7.3 Historic Environment Record data within the Study Area




Legend

- Order Limits
- Extended Study Area
- Indicative New Overhead Line
- Indicative New Underground Cable
- Indicative Temporary Overhead Line
- Existing Overhead Line - Not Affected
- Existing Overhead Line - To be Modified
- Existing Overhead Line - To be Reconductored
- Existing Overhead Line - To be Dismantled
- Existing Substation
- Proposed Substation Area
- Construction Compound
- Cable Sealing End Compound
- HER polygon
- HER line
- HER point

Notes
 This drawing is scaled at paper size A3, therefore any prints taken at smaller sizes will affect accuracy of the measurement units and should not be scaled against.



Coordinate System: British National Grid
 Sheet X Centroid Coordinate: 448,806.96 Sheet Y Centroid Coordinate: 450,174.22



BACKGROUND MAPPING INFORMATION HAS BEEN REPRODUCED FROM THE ORDNANCE SURVEY BY PERMISSION OF ORDNANCE SURVEY OF THE CONTROLLER OF HER MAJESTY'S STATIONERY OFFICE. © CROWN COPYRIGHT ORDNANCE SURVEY, NATIONAL GRID ELECTRICITY - 100024241, NATIONAL GRID GAS - 100024886.

Issue	Date	Remarks	Drawn	Checked	Approved
A	1 Nov 2022	For DCO Submission	COLLJ	DIMMR	CHADC

Title
 5.4.7, ES CHAPTER 7
 HISTORIC ENVIRONMENT
 FIGURE 7.3
 HISTORIC ENVIRONMENT RECORD
 DATA WITHIN THE STUDY AREA

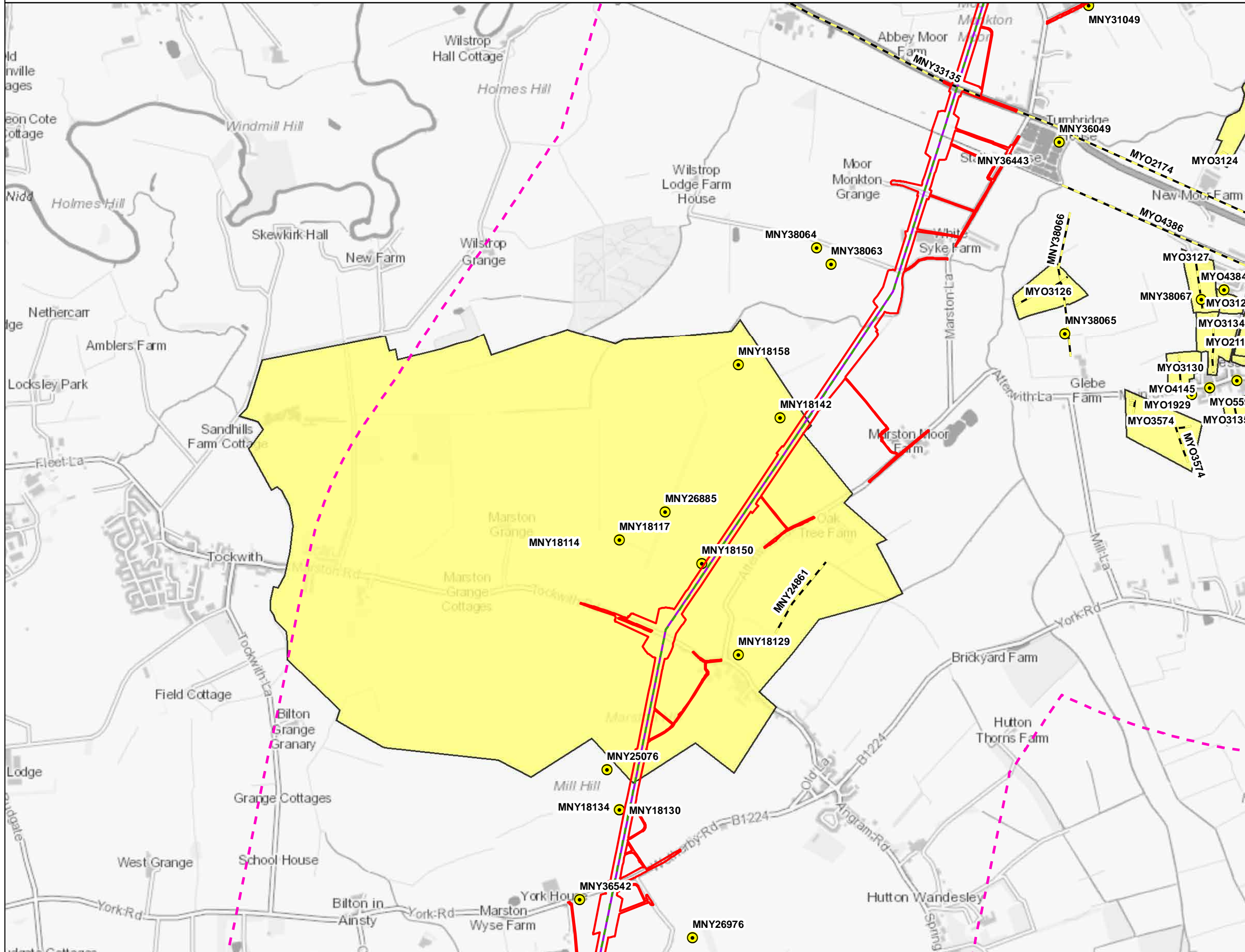
nationalgrid

Figure Number: FIGURE 7.3
 Drawing Reference: 806503-WOOD-0273

Scale	Sheet Size	Sheet	Issue
1:20,000	A3	SHEET 11 OF 20	A



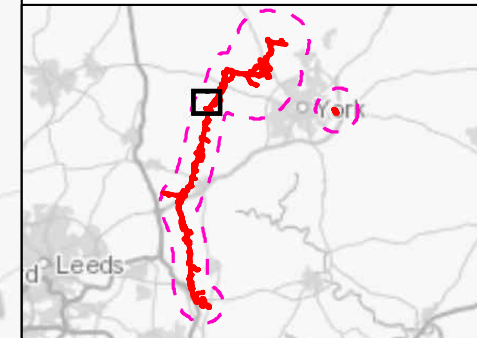
National Grid (Yorkshire Green Energy Enablement Project) Order
 5.4.7, ES Chapter 7 Historic Environment Figures
 Figure 7.3 Historic Environment Record data within the Study Area




Legend

- Order Limits
- Extended Study Area
- Indicative New Overhead Line
- Indicative New Underground Cable
- Indicative Temporary Overhead Line
- Existing Overhead Line - Not Affected
- Existing Overhead Line - To be Modified
- Existing Overhead Line - To be Reconductored
- Existing Overhead Line - To be Dismantled
- Existing Substation
- Proposed Substation Area
- Construction Compound
- Cable Sealing End Compound
- HER polygon
- HER line
- HER point

Notes
 This drawing is scaled at paper size A3, therefore any prints taken at smaller sizes will affect accuracy of the measurement units and should not be scaled against.



Coordinate System: British National Grid
 Sheet X Centroid Coordinate: 449,056.84 Sheet Y Centroid Coordinate: 452,817.43



BACKGROUND MAPPING INFORMATION HAS BEEN REPRODUCED FROM THE ORDNANCE SURVEY BY PERMISSION OF ORDNANCE SURVEY OF THE CONTROLLER OF HER MAJESTY'S STATIONERY OFFICE. © CROWN COPYRIGHT ORDNANCE SURVEY, NATIONAL GRID ELECTRICITY - 100024241. NATIONAL GRID GAS - 100024886.

Issue	Date	Remarks	Drawn	Checked	Approved
A	1 Nov 2022	For DCO Submission	COLLJ	DIMMR	CHADC

Title
 5.4.7, ES CHAPTER 7
 HISTORIC ENVIRONMENT
 FIGURE 7.3
 HISTORIC ENVIRONMENT RECORD
 DATA WITHIN THE STUDY AREA

nationalgrid

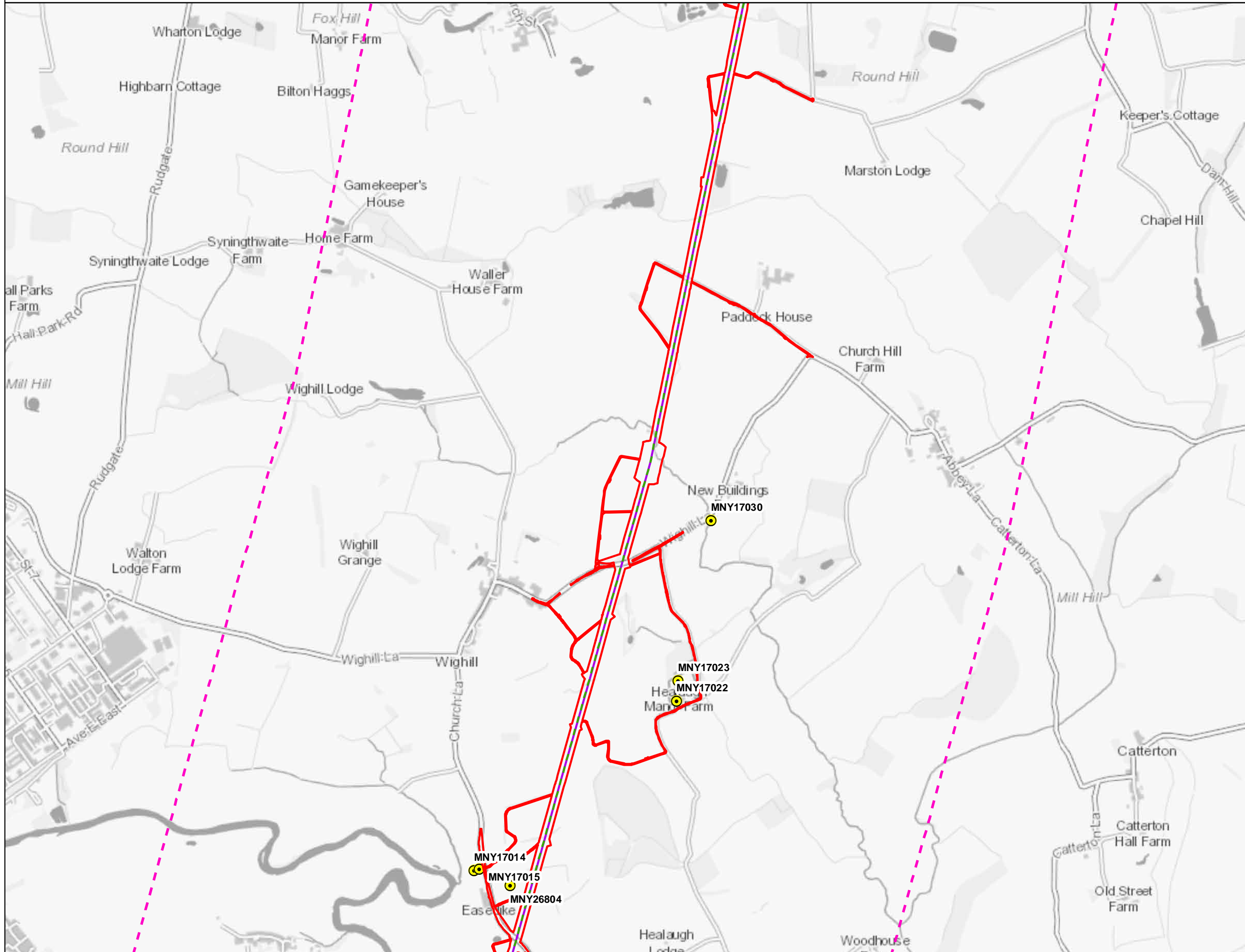
Figure Number: **FIGURE 7.3**

Drawing Reference: **806503-WOOD-0273**

Scale	Sheet Size	Sheet	Issue
1:20,000	A3	SHEET 12 OF 20	A



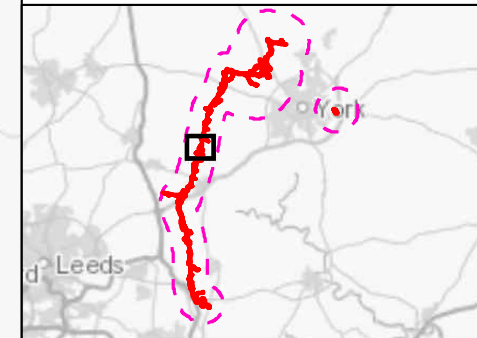
National Grid (Yorkshire Green Energy Enablement Project) Order
 5.4.7, ES Chapter 7 Historic Environment Figures
 Figure 7.3 Historic Environment Record data within the Study Area




Legend

- Order Limits
- Extended Study Area
- Indicative New Overhead Line
- Indicative New Underground Cable
- Indicative Temporary Overhead Line
- Existing Overhead Line - Not Affected
- Existing Overhead Line - To be Modified
- Existing Overhead Line - To be Reconductored
- Existing Overhead Line - To be Dismantled
- Existing Substation
- Proposed Substation Area
- Construction Compound
- Cable Sealing End Compound
- HER polygon
- HER line
- HER point

Notes
 This drawing is scaled at paper size A3, therefore any prints taken at smaller sizes will affect accuracy of the measurement units and should not be scaled against.



Coordinate System: British National Grid
 Sheet X Centroid Coordinate: 448,255.40 Sheet Y Centroid Coordinate: 447,530.86



BACKGROUND MAPPING INFORMATION HAS BEEN REPRODUCED FROM THE ORDNANCE SURVEY BY PERMISSION OF ORDNANCE SURVEY OF THE CONTROLLER OF HER MAJESTY'S STATIONERY OFFICE. © CROWN COPYRIGHT ORDNANCE SURVEY, NATIONAL GRID ELECTRICITY - 100024241. NATIONAL GRID GAS - 100024886.

A	1 Nov 2022	For DCO Submission	COLLJ	DIMMR	CHADC
Issue	Date	Remarks	Drawn	Checked	Approved

Title
 5.4.7, ES CHAPTER 7
 HISTORIC ENVIRONMENT
 FIGURE 7.3
 HISTORIC ENVIRONMENT RECORD
 DATA WITHIN THE STUDY AREA

nationalgrid

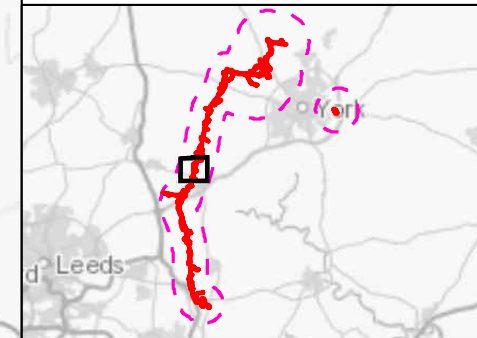
Figure Number: FIGURE 7.3
 Drawing Reference: 806503-WOOD-0273
 Scale: 1:20,000 | Sheet Size: A3 | Sheet: SHEET 13 OF 20 | Issue: A




National Grid (Yorkshire Green Energy Enablement Project) Order
 5.4.7, ES Chapter 7 Historic Environment Figures
 Figure 7.3 Historic Environment Record data within the Study Area

- Legend**
- Order Limits
 - Extended Study Area
 - Indicative New Overhead Line
 - Indicative New Underground Cable
 - Indicative Temporary Overhead Line
 - Existing Overhead Line - Not Affected
 - Existing Overhead Line - To be Modified
 - Existing Overhead Line - To be Reconductored
 - Existing Overhead Line - To be Dismantled
 - Existing Substation
 - Proposed Substation Area
 - Construction Compound
 - Cable Sealing End Compound
 - HER polygon
 - HER line
 - HER point

Notes
 This drawing is scaled at paper size A3, therefore any prints taken at smaller sizes will affect accuracy of the measurement units and should not be scaled against.



Coordinate System: British National Grid
 Sheet X Centroid Coordinate: 447,517.78 Sheet Y Centroid Coordinate: 444,915.67



BACKGROUND MAPPING INFORMATION HAS BEEN REPRODUCED FROM THE ORDNANCE SURVEY BY PERMISSION OF ORDNANCE SURVEY OF THE CONTROLLER OF HER MAJESTY'S STATIONERY OFFICE. © CROWN COPYRIGHT ORDNANCE SURVEY, NATIONAL GRID ELECTRICITY - 100024241, NATIONAL GRID GAS - 100024886.

A	1 Nov 2022	For DCO Submission	COLLJ	DIMMR	CHADC
Issue	Date	Remarks	Drawn	Checked	Approved

Title

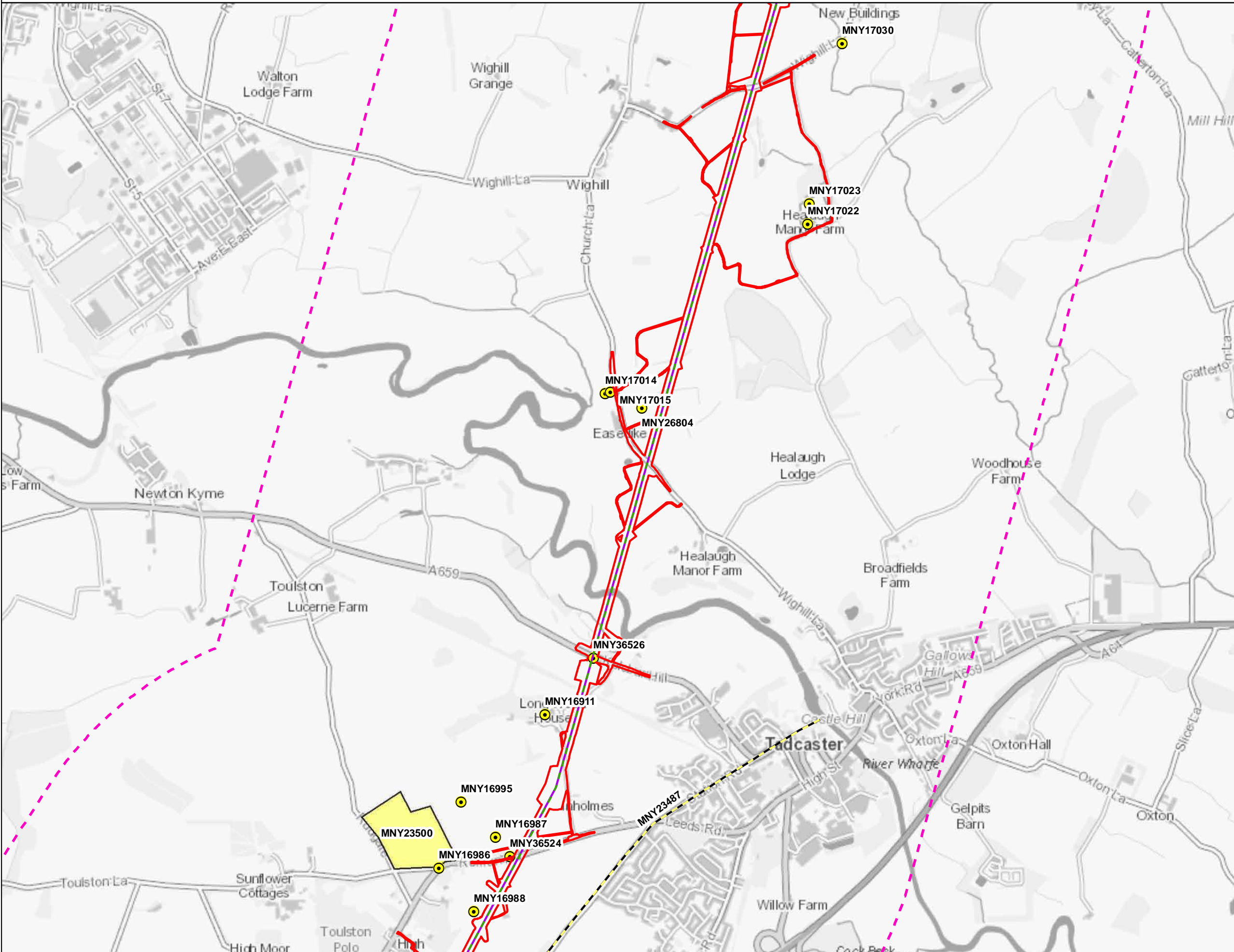
5.4.7, ES CHAPTER 7
 HISTORIC ENVIRONMENT
 FIGURE 7.3
 HISTORIC ENVIRONMENT RECORD
 DATA WITHIN THE STUDY AREA



Figure Number: FIGURE 7.3

Drawing Reference: 806503-WOOD-0273

Scale	Sheet Size	Sheet	Issue
1:20,000	A3	SHEET 14 OF 20	A



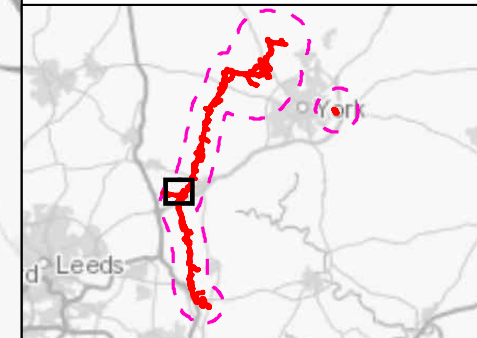


National Grid (Yorkshire Green Energy Enablement Project) Order
 5.4.7, ES Chapter 7 Historic Environment Figures
 Figure 7.3 Historic Environment Record data within the Study Area


Legend

- Order Limits
- Extended Study Area
- Indicative New Overhead Line
- Indicative New Underground Cable
- Indicative Temporary Overhead Line
- Existing Overhead Line - Not Affected
- Existing Overhead Line - To be Modified
- Existing Overhead Line - To be Reconductored
- Existing Overhead Line - To be Dismantled
- Existing Substation
- Proposed Substation Area
- Construction Compound
- Cable Sealing End Compound
- HER polygon
- HER line
- HER point

Notes
 This drawing is scaled at paper size A3, therefore any prints taken at smaller sizes will affect accuracy of the measurement units and should not be scaled against.



Coordinate System: British National Grid
 Sheet X Centroid Coordinate: 445,771.53 Sheet Y Centroid Coordinate: 442,309.52



BACKGROUND MAPPING INFORMATION HAS BEEN REPRODUCED FROM THE ORDNANCE SURVEY BY PERMISSION OF ORDNANCE SURVEY OF THE CONTROLLER OF HER MAJESTY'S STATIONERY OFFICE. © CROWN COPYRIGHT ORDNANCE SURVEY, NATIONAL GRID ELECTRICITY - 100024241, NATIONAL GRID GAS - 100024886.

A	1 Nov 2022	For DCO Submission	COLLJ	DIMMR	CHADC
Issue	Date	Remarks	Drawn	Checked	Approved

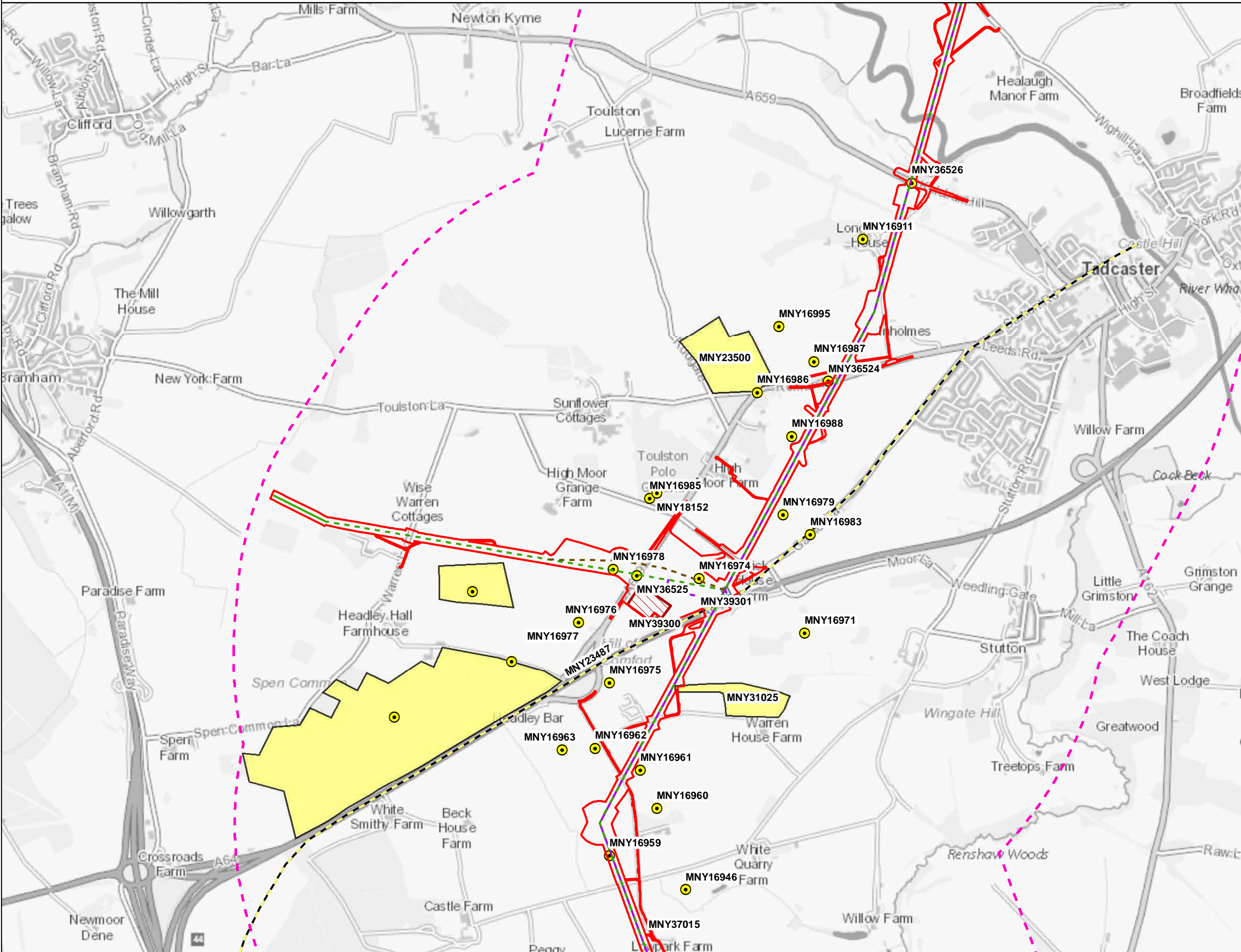
**5.4.7, ES CHAPTER 7
 HISTORIC ENVIRONMENT
 FIGURE 7.3
 HISTORIC ENVIRONMENT RECORD
 DATA WITHIN THE STUDY AREA**



Figure Number: FIGURE 7.3

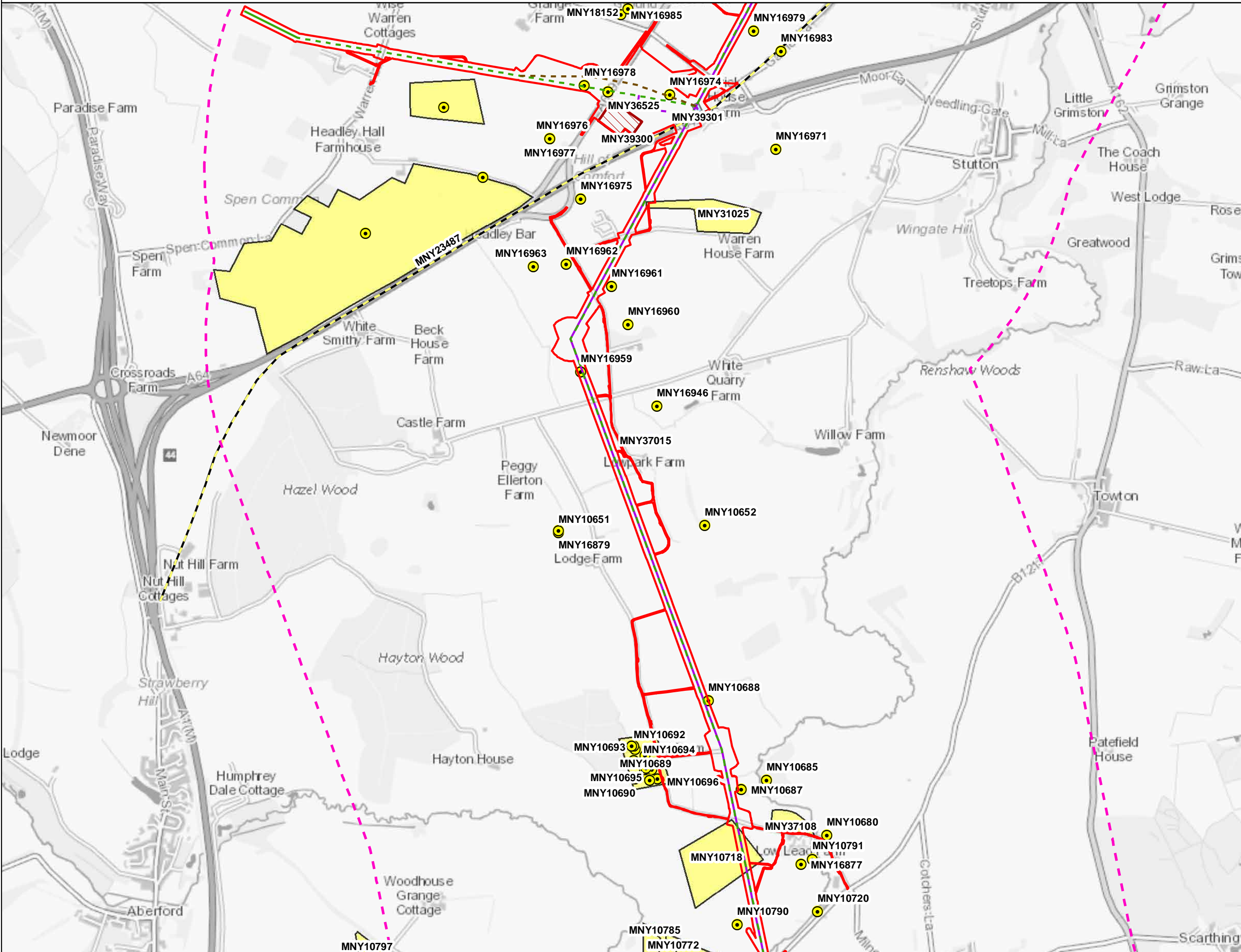
Drawing Reference: 806503-WOOD-0273

Scale	Sheet Size	Sheet	Issue
1:20,000	A3	SHEET 15 OF 20	A



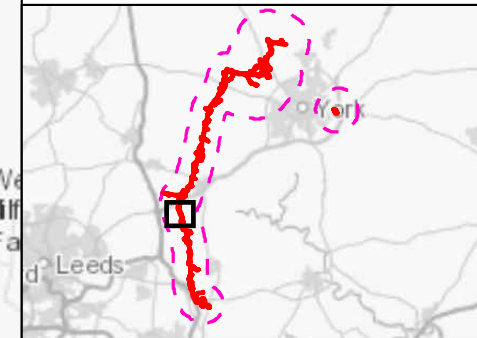


National Grid (Yorkshire Green Energy Enablement Project) Order
 5.4.7, ES Chapter 7 Historic Environment Figures
 Figure 7.3 Historic Environment Record data within the Study Area




- Legend**
- Order Limits
 - Extended Study Area
 - Indicative New Overhead Line
 - Indicative New Underground Cable
 - Indicative Temporary Overhead Line
 - Existing Overhead Line - Not Affected
 - Existing Overhead Line - To be Modified
 - Existing Overhead Line - To be Reconductored
 - Existing Overhead Line - To be Dismantled
 - Existing Substation
 - Proposed Substation Area
 - Construction Compound
 - Cable Sealing End Compound
 - HER polygon
 - HER line
 - HER point

Notes
 This drawing is scaled at paper size A3, therefore any prints taken at smaller sizes will affect accuracy of the measurement units and should not be scaled against.



Coordinate System: British National Grid
 Sheet X Centroid Coordinate: 445,930.28 Sheet Y Centroid Coordinate: 439,657.06



BACKGROUND MAPPING INFORMATION HAS BEEN REPRODUCED FROM THE ORDNANCE SURVEY BY PERMISSION OF ORDNANCE SURVEY OF THE CONTROLLER OF HER MAJESTY'S STATIONERY OFFICE. © CROWN COPYRIGHT ORDNANCE SURVEY, NATIONAL GRID ELECTRICITY - 100024241, NATIONAL GRID GAS - 100024886.

Issue	Date	Remarks	Drawn	Checked	Approved
A	1 Nov 2022	For DCO Submission	COLLJ	DIMMR	CHADC

Title
 5.4.7, ES CHAPTER 7
 HISTORIC ENVIRONMENT
 FIGURE 7.3
 HISTORIC ENVIRONMENT RECORD
 DATA WITHIN THE STUDY AREA

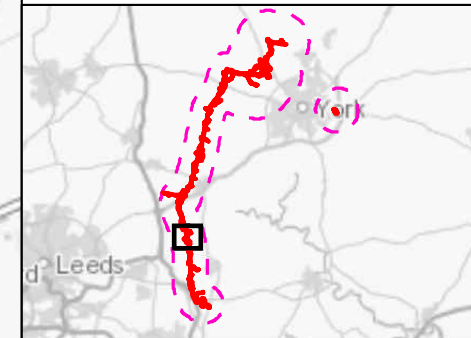
nationalgrid			
Figure Number	FIGURE 7.3		
Drawing Reference	806503-WOOD-0273		
Scale	Sheet Size	Sheet	Issue
1:20,000	A3	SHEET 16 OF 20	A



National Grid (Yorkshire Green Energy Enablement Project) Order
 5.4.7, ES Chapter 7 Historic Environment Figures
 Figure 7.3 Historic Environment Record data within the Study Area

- Legend**
- Order Limits
 - Extended Study Area
 - Indicative New Overhead Line
 - Indicative New Underground Cable
 - Indicative Temporary Overhead Line
 - Existing Overhead Line - Not Affected
 - Existing Overhead Line - To be Modified
 - Existing Overhead Line - To be Reconductored
 - Existing Overhead Line - To be Dismantled
 - Existing Substation
 - Proposed Substation Area
 - Construction Compound
 - Cable Sealing End Compound
 - HER polygon
 - HER line
 - HER point

Notes
 This drawing is scaled at paper size A3, therefore any prints taken at smaller sizes will affect accuracy of the measurement units and should not be scaled against.



Coordinate System: British National Grid
 Sheet X Centroid Coordinate: 446,790.18 Sheet Y Centroid Coordinate: 436,991.38

0 237.5 475 950
 Meters

BACKGROUND MAPPING INFORMATION HAS BEEN REPRODUCED FROM THE ORDNANCE SURVEY BY PERMISSION OF ORDNANCE SURVEY OF THE CONTROLLER OF HER MAJESTY'S STATIONERY OFFICE. © CROWN COPYRIGHT ORDNANCE SURVEY, NATIONAL GRID ELECTRICITY - 100024241, NATIONAL GRID GAS - 100024886.

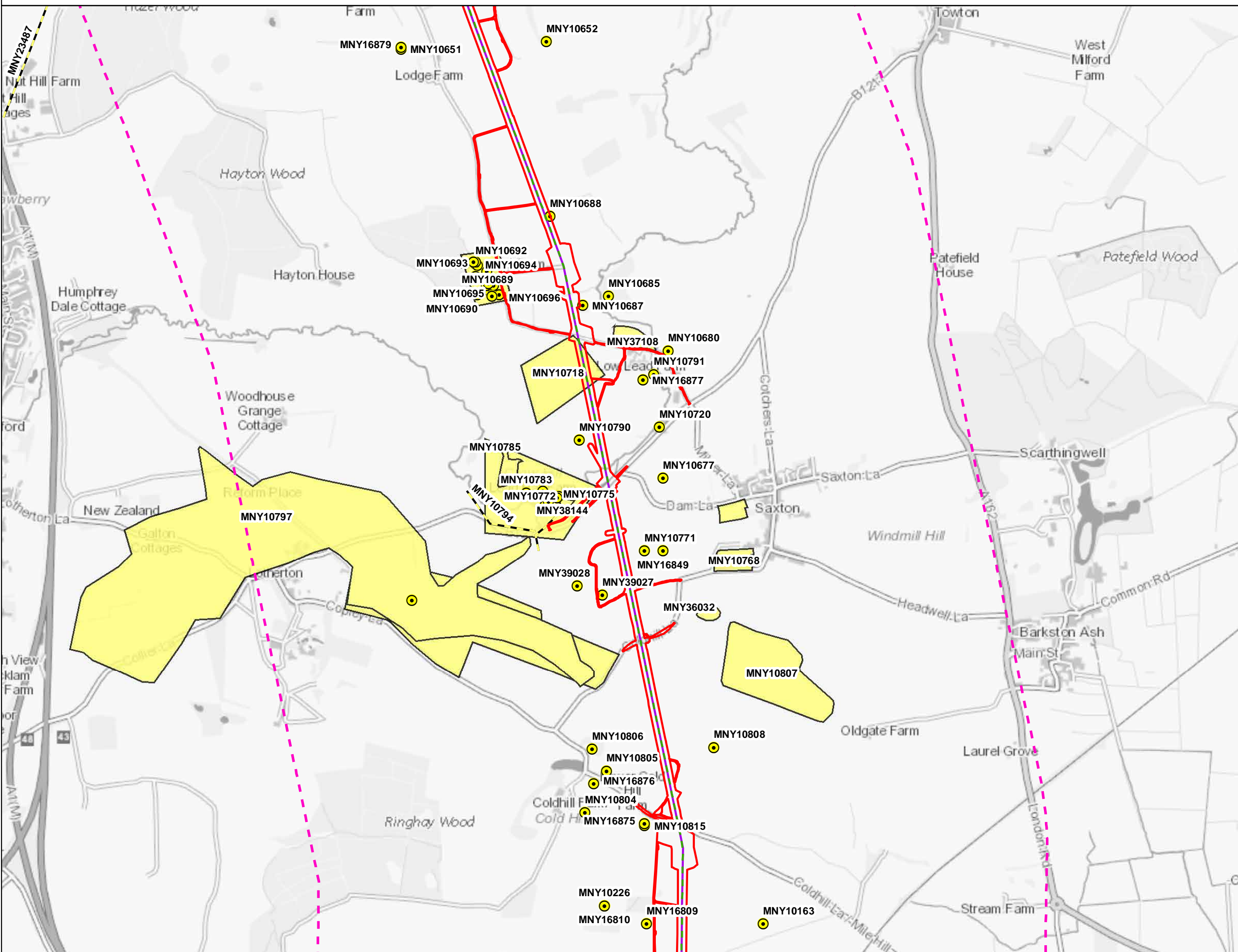
A	1 Nov 2022	For DCO Submission	COLLJ	DIMMR	CHADC
Issue	Date	Remarks	Drawn	Checked	Approved

Title

5.4.7, ES CHAPTER 7
 HISTORIC ENVIRONMENT
 FIGURE 7.3
 HISTORIC ENVIRONMENT RECORD
 DATA WITHIN THE STUDY AREA

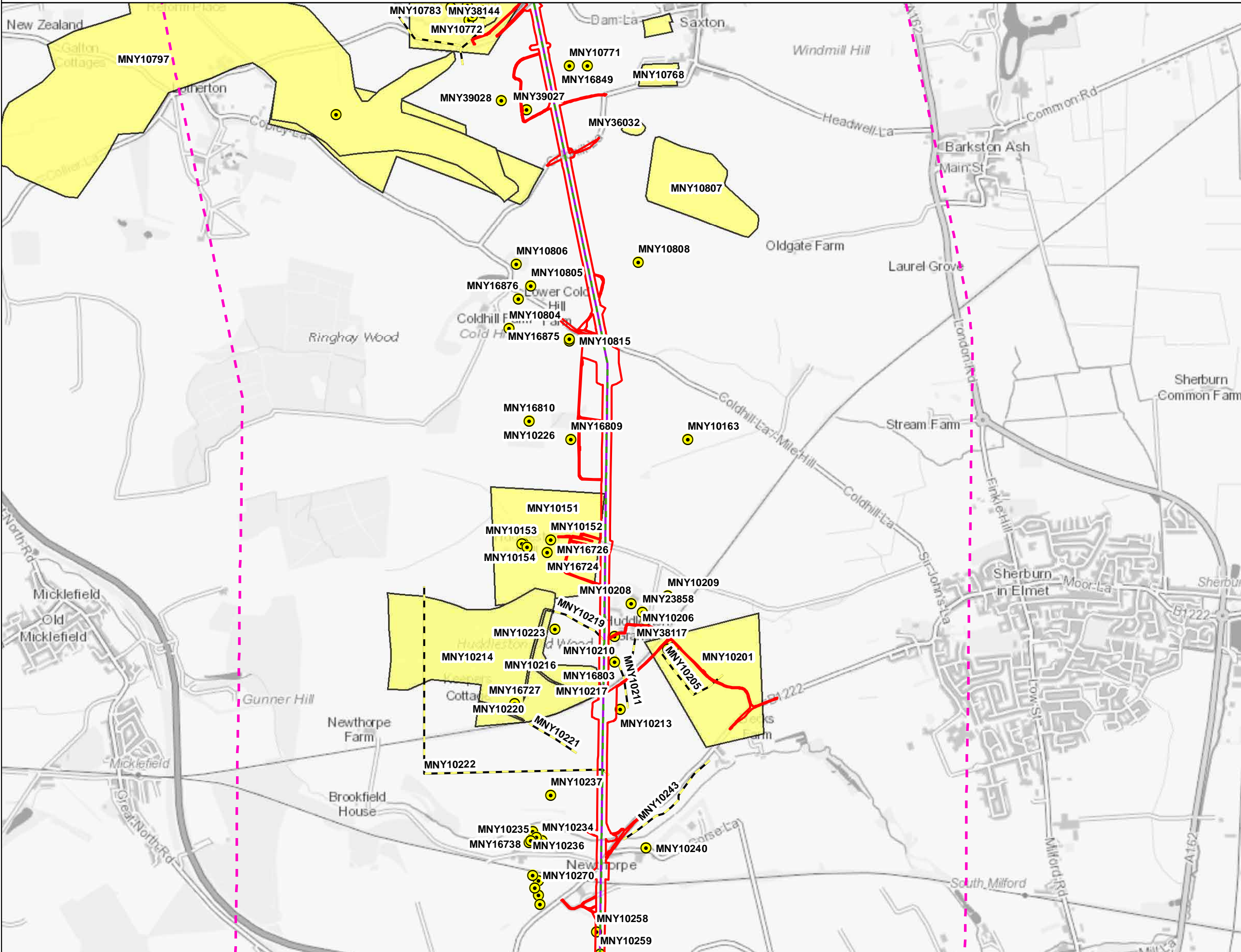
nationalgrid

Figure Number	FIGURE 7.3		
Drawing Reference	806503-WOOD-0273		
Scale	Sheet Size	Sheet	Issue
1:20,000	A3	SHEET 17 OF 20	A





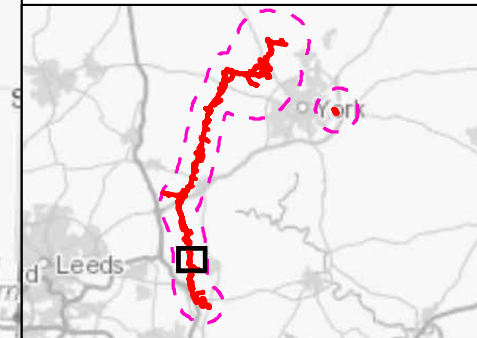
National Grid (Yorkshire Green Energy Enablement Project) Order
 5.4.7, ES Chapter 7 Historic Environment Figures
 Figure 7.3 Historic Environment Record data within the Study Area




Legend

- Order Limits
- Extended Study Area
- Indicative New Overhead Line
- Indicative New Underground Cable
- Indicative Temporary Overhead Line
- Existing Overhead Line - Not Affected
- Existing Overhead Line - To be Modified
- Existing Overhead Line - To be Reconductored
- Existing Overhead Line - To be Dismantled
- Existing Substation
- Proposed Substation Area
- Construction Compound
- Cable Sealing End Compound
- HER polygon
- HER line
- HER point

Notes
 This drawing is scaled at paper size A3, therefore any prints taken at smaller sizes will affect accuracy of the measurement units and should not be scaled against.



Coordinate System: British National Grid
 Sheet X Centroid Coordinate: 447,212.37 Sheet Y Centroid Coordinate: 434,336.55



BACKGROUND MAPPING INFORMATION HAS BEEN REPRODUCED FROM THE ORDNANCE SURVEY BY PERMISSION OF ORDNANCE SURVEY OF THE CONTROLLER OF HER MAJESTY'S STATIONERY OFFICE. © CROWN COPYRIGHT ORDNANCE SURVEY, NATIONAL GRID ELECTRICITY - 100024241, NATIONAL GRID GAS - 100024886.

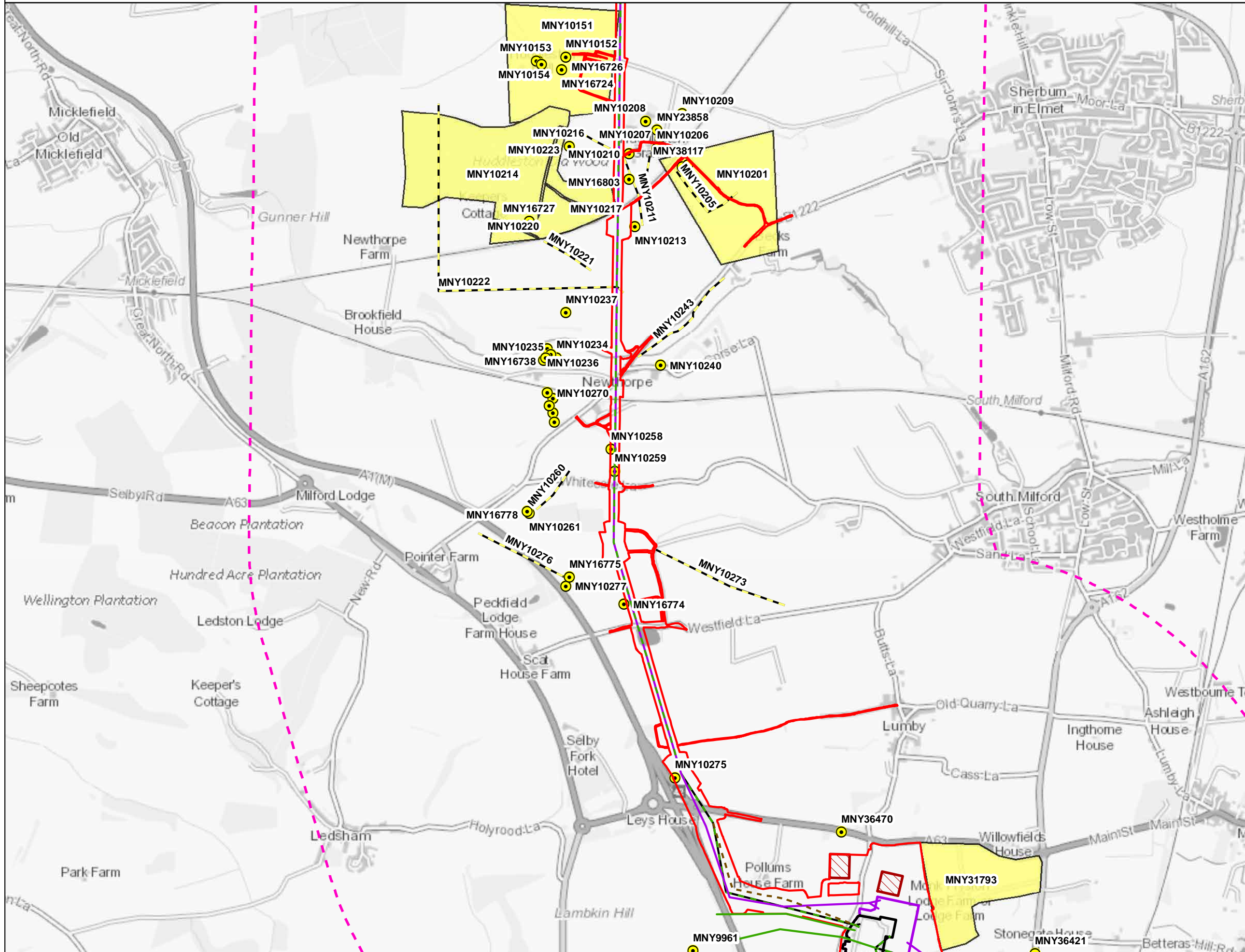
Issue	Date	Remarks	Drawn	Checked	Approved
A	1 Nov 2022	For DCO Submission	COLLJ	DIMMR	CHADC

Title
 5.4.7, ES CHAPTER 7
 HISTORIC ENVIRONMENT
 FIGURE 7.3
 HISTORIC ENVIRONMENT RECORD
 DATA WITHIN THE STUDY AREA

nationalgrid			
Figure Number	FIGURE 7.3		
Drawing Reference	806503-WOOD-0273		
Scale	Sheet Size	Sheet	Issue
1:20,000	A3	SHEET 18 OF 20	A



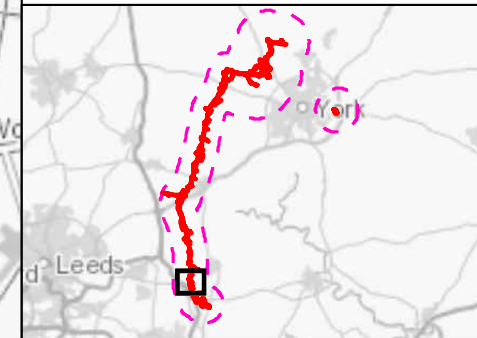
National Grid (Yorkshire Green Energy Enablement Project) Order
 5.4.7, ES Chapter 7 Historic Environment Figures
 Figure 7.3 Historic Environment Record data within the Study Area




Legend

- Order Limits
- Extended Study Area
- Indicative New Overhead Line
- Indicative New Underground Cable
- Indicative Temporary Overhead Line
- Existing Overhead Line - Not Affected
- Existing Overhead Line - To be Modified
- Existing Overhead Line - To be Reconductored
- Existing Overhead Line - To be Dismantled
- Existing Substation
- Proposed Substation Area
- Construction Compound
- Cable Sealing End Compound
- HER polygon
- HER line
- HER point

Notes
 This drawing is scaled at paper size A3, therefore any prints taken at smaller sizes will affect accuracy of the measurement units and should not be scaled against.



Coordinate System: British National Grid
 Sheet X Centroid Coordinate: 447,152.84 Sheet Y Centroid Coordinate: 431,690.71



BACKGROUND MAPPING INFORMATION HAS BEEN REPRODUCED FROM THE ORDNANCE SURVEY BY PERMISSION OF ORDNANCE SURVEY OF THE CONTROLLER OF HER MAJESTY'S STATIONARY OFFICE. © CROWN COPYRIGHT ORDNANCE SURVEY. NATIONAL GRID ELECTRICITY - 100024241. NATIONAL GRID GAS - 100024886.

Issue	Date	Remarks	Drawn	Checked	Approved
A	1 Nov 2022	For DCO Submission	COLLJ	DIMMR	CHADC

**5.4.7, ES CHAPTER 7
 HISTORIC ENVIRONMENT
 FIGURE 7.3
 HISTORIC ENVIRONMENT RECORD
 DATA WITHIN THE STUDY AREA**

nationalgrid

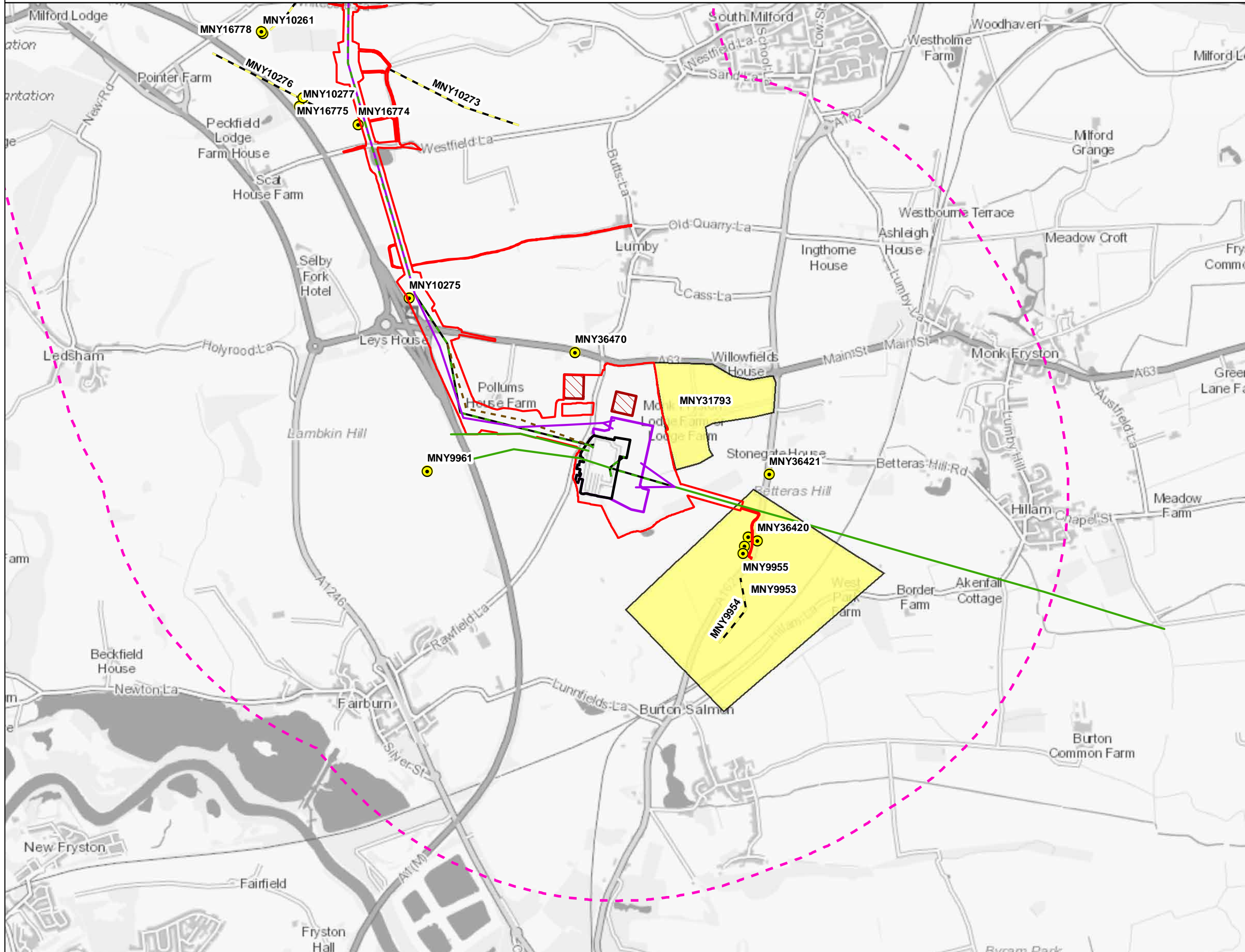
Figure Number: **FIGURE 7.3**

Drawing Reference: **806503-WOOD-0273**

Scale	Sheet Size	Sheet	Issue
1:20,000	A3	SHEET 19 OF 20	A



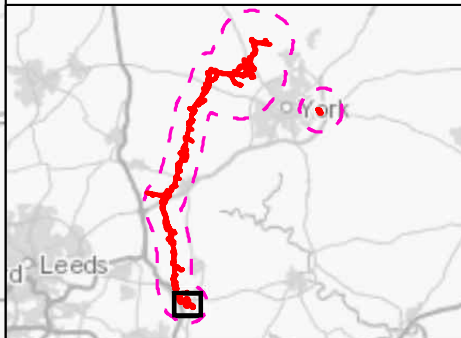
National Grid (Yorkshire Green Energy Enablement Project) Order
 5.4.7, ES Chapter 7 Historic Environment Figures
 Figure 7.3 Historic Environment Record data within the Study Area




Legend

- Order Limits
- Extended Study Area
- Indicative New Overhead Line
- Indicative New Underground Cable
- Indicative Temporary Overhead Line
- Existing Overhead Line - Not Affected
- Existing Overhead Line - To be Modified
- Existing Overhead Line - To be Reconductored
- Existing Overhead Line - To be Dismantled
- Existing Substation
- Proposed Substation Area
- Construction Compound
- Cable Sealing End Compound
- HER polygon
- HER line
- HER point

Notes
 This drawing is scaled at paper size A3, therefore any prints taken at smaller sizes will affect accuracy of the measurement units and should not be scaled against.



Coordinate System: British National Grid
 Sheet X Centroid Coordinate: 448,610.69 Sheet Y Centroid Coordinate: 429,060.75



BACKGROUND MAPPING INFORMATION HAS BEEN REPRODUCED FROM THE ORDNANCE SURVEY BY PERMISSION OF ORDNANCE SURVEY OF THE CONTROLLER OF HER MAJESTY'S STATIONERY OFFICE. © CROWN COPYRIGHT ORDNANCE SURVEY, NATIONAL GRID ELECTRICITY - 100024241, NATIONAL GRID GAS - 100024886.

Issue	Date	Remarks	Drawn	Checked	Approved
A	1 Nov 2022	For DCO Submission	COLLJ	DIMMR	CHADC

Title

5.4.7, ES CHAPTER 7
 HISTORIC ENVIRONMENT
 FIGURE 7.3
 HISTORIC ENVIRONMENT RECORD
 DATA WITHIN THE STUDY AREA

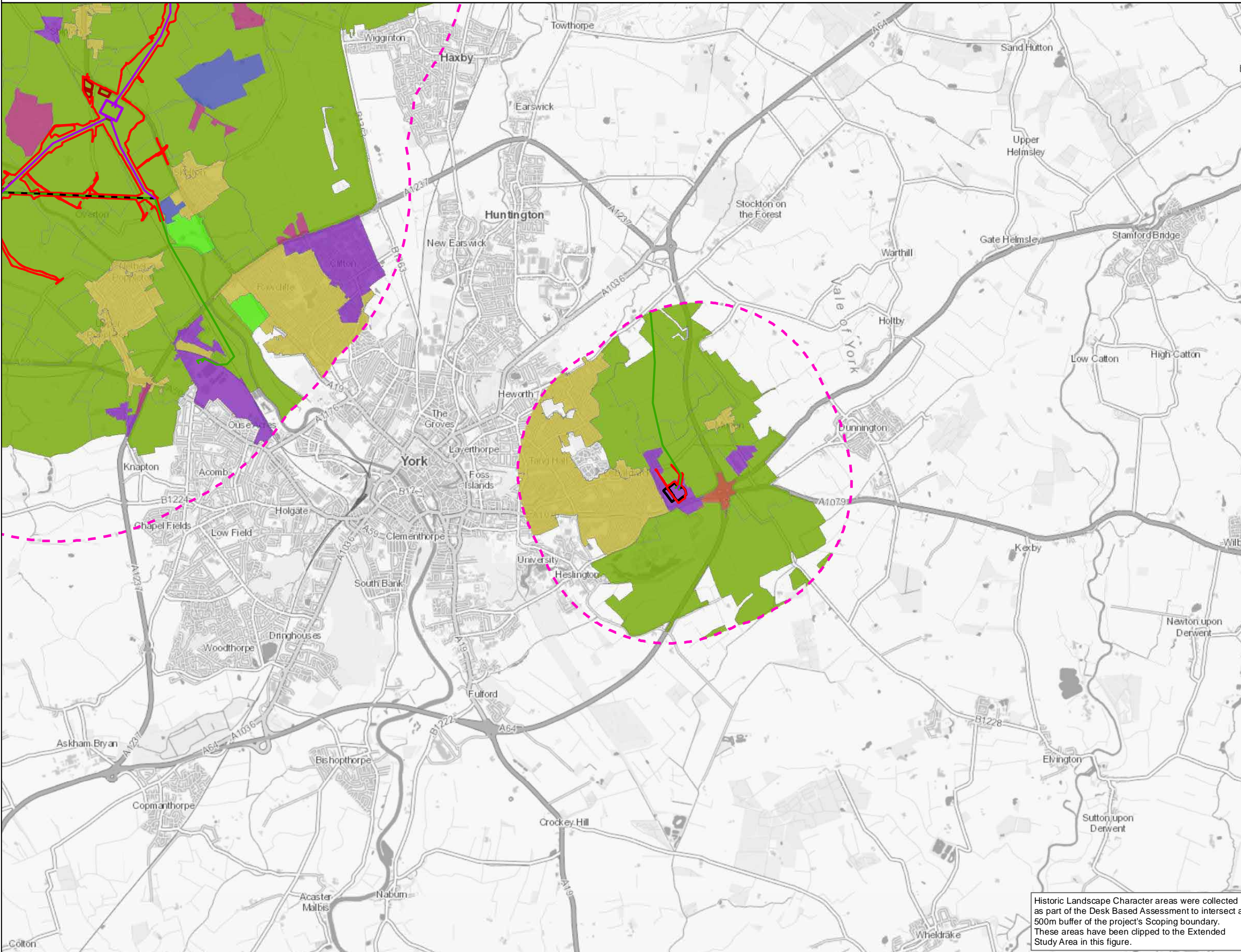
nationalgrid

Figure Number: FIGURE 7.3
 Drawing Reference: 806503-WOOD-0273

Scale	Sheet Size	Sheet	Issue
1:20,000	A3	SHEET 20 OF 20	A



National Grid (Yorkshire Green Energy Enablement Project) Order
 5.4.7, ES Chapter 7 Historic Environment Figures
 Figure 7.4 Historic Landscape Character within the Study Area



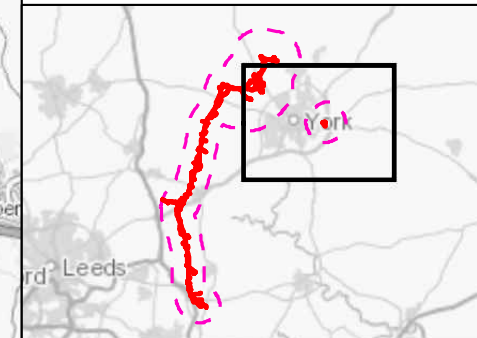
Legend

- Order Limits
- Extended Study Area
- Indicative New Overhead Line
- Indicative New Underground Cable
- Indicative Temporary Overhead Line
- Existing Overhead Line - Not Affected
- Existing Overhead Line - To be Modified
- Existing Overhead Line - To be Reconductored
- Existing Overhead Line - To be Dismantled
- Existing Substation
- Proposed Substation Area
- Construction Compound


Historic Landscape Character

- Communications
- Designed landscape
- Enclosed land
- Industrial
- Recreational
- Settlement
- Woodland

Notes
 This drawing is scaled at paper size A3, therefore any prints taken at smaller sizes will affect accuracy of the measurement units and should not be scaled against.



Coordinate System: British National Grid
 Sheet X Centroid Coordinate: 463,469.85 Sheet Y Centroid Coordinate: 451,835.85



BACKGROUND MAPPING INFORMATION HAS BEEN REPRODUCED FROM THE ORDNANCE SURVEY BY PERMISSION OF ORDNANCE SURVEY OF THE CONTROLLER OF HER MAJESTY'S STATIONARY OFFICE. © CROWN COPYRIGHT ORDNANCE SURVEY, NATIONAL GRID ELECTRICITY - 100024241, NATIONAL GRID GAS - 100024886.

A	1 Nov 2022	For DCO Submission	COLLJ	DIMMR	CHADC
Issue	Date	Remarks	Drawn	Checked	Approved

**5.4.7, ES CHAPTER 7
 HISTORIC ENVIRONMENT
 FIGURE 7.4
 HISTORIC LANDSCAPE CHARACTER
 WITHIN THE STUDY AREA**



Figure Number: **FIGURE 7.4**

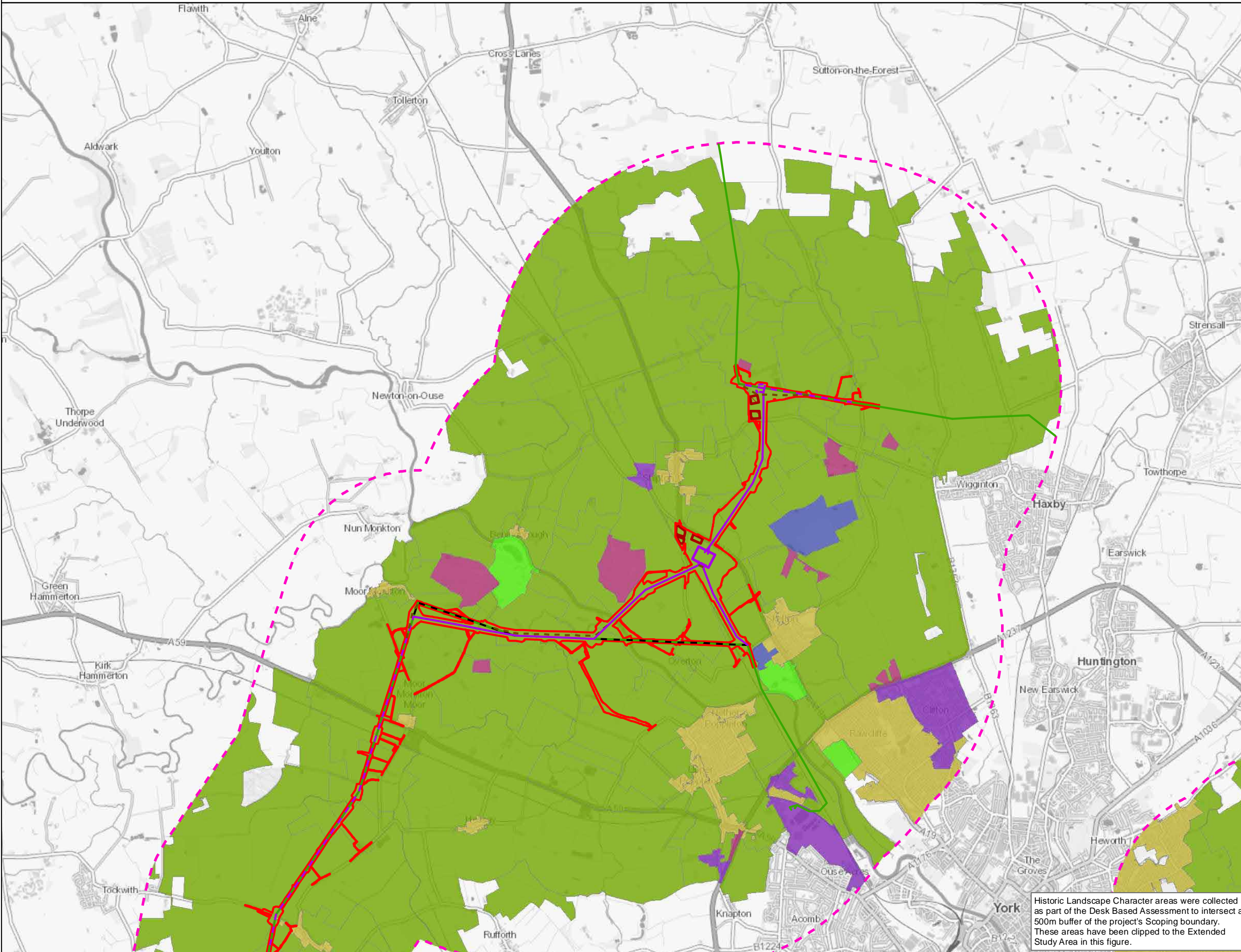
Drawing Reference: 806503-WOOD-0274

Scale	Sheet Size	Sheet	Issue
1:55,000	A3	SHEET 1 OF 4	A

Historic Landscape Character areas were collected as part of the Desk Based Assessment to intersect a 500m buffer of the project's Scoping boundary. These areas have been clipped to the Extended Study Area in this figure.



National Grid (Yorkshire Green Energy Enablement Project) Order
 5.4.7, ES Chapter 7 Historic Environment Figures
 Figure 7.4 Historic Landscape Character within the Study Area



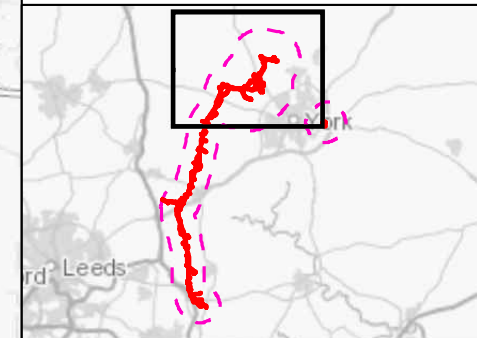
Legend

- Order Limits
- Extended Study Area
- Indicative New Overhead Line
- Indicative New Underground Cable
- Indicative Temporary Overhead Line
- Existing Overhead Line - Not Affected
- Existing Overhead Line - To be Modified
- Existing Overhead Line - To be Reconductored
- Existing Overhead Line - To be Dismantled
- Existing Substation
- Proposed Substation Area
- Construction Compound


Historic Landscape Character

- Designed landscape
- Enclosed land
- Industrial
- Recreational
- Settlement
- Woodland

Notes
 This drawing is scaled at paper size A3, therefore any prints taken at smaller sizes will affect accuracy of the measurement units and should not be scaled against.



Coordinate System: British National Grid
 Sheet X Centroid Coordinate: 454,534.34 Sheet Y Centroid Coordinate: 458,567.64



BACKGROUND MAPPING INFORMATION HAS BEEN REPRODUCED FROM THE ORDNANCE SURVEY BY PERMISSION OF ORDNANCE SURVEY OF THE CONTROLLER OF HER MAJESTY'S STATIONERY OFFICE. © CROWN COPYRIGHT ORDNANCE SURVEY, NATIONAL GRID ELECTRICITY - 100024241, NATIONAL GRID GAS - 100024886.

Issue	Date	Remarks	Drawn	Checked	Approved
A	1 Nov 2022	For DCO Submission	COLLJ	DIMMR	CHADC

Title
 5.4.7, ES CHAPTER 7
 HISTORIC ENVIRONMENT
 FIGURE 7.4
 HISTORIC LANDSCAPE CHARACTER
 WITHIN THE STUDY AREA

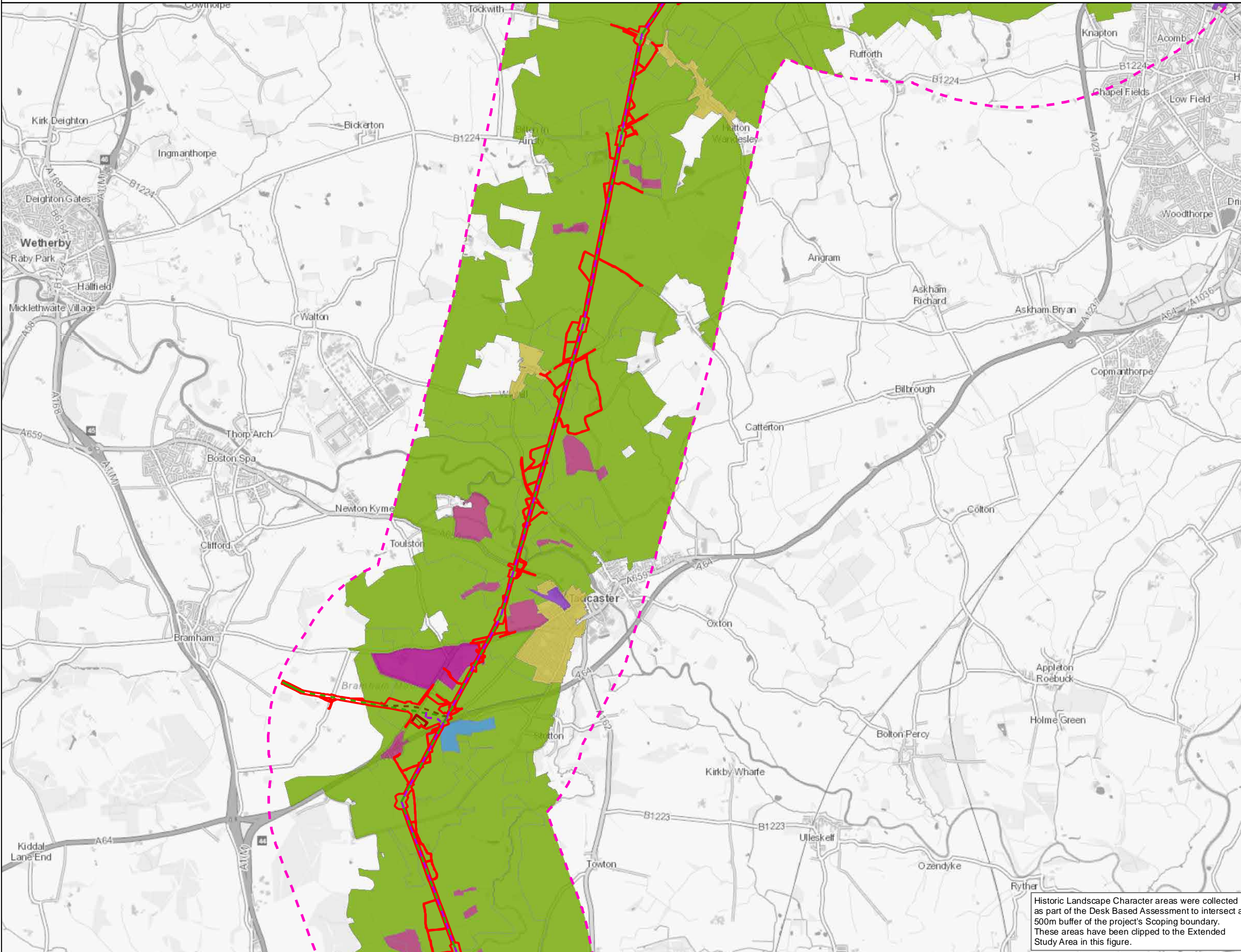
nationalgrid

Figure Number: FIGURE 7.4
 Drawing Reference: 806503-WOOD-0274
 Scale: 1:55,000
 Sheet Size: A3
 Sheet: SHEET 2 OF 4
 Issue: A

Historic Landscape Character areas were collected as part of the Desk Based Assessment to intersect a 500m buffer of the project's Scoping boundary. These areas have been clipped to the Extended Study Area in this figure.



National Grid (Yorkshire Green Energy Enablement Project) Order
 5.4.7, ES Chapter 7 Historic Environment Figures
 Figure 7.4 Historic Landscape Character within the Study Area



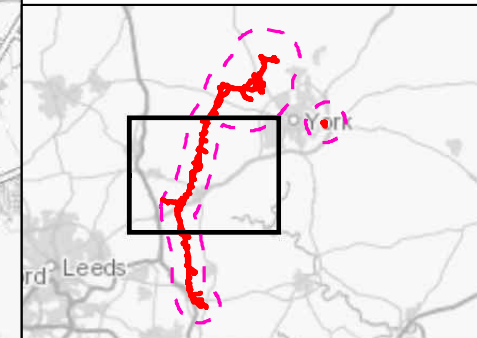
Legend

- Order Limits
- Extended Study Area
- Indicative New Overhead Line
- Indicative New Underground Cable
- Indicative Temporary Overhead Line
- Existing Overhead Line - Not Affected
- Existing Overhead Line - To be Modified
- Existing Overhead Line - To be Reconductored
- Existing Overhead Line - To be Dismantled
- Existing Substation
- Proposed Substation Area
- Construction Compound


Historic Landscape Character

- Enclosed land
- Extractive
- Industrial
- Institutional
- Settlement
- Woodland

Notes
 This drawing is scaled at paper size A3, therefore any prints taken at smaller sizes will affect accuracy of the measurement units and should not be scaled against.



Coordinate System: British National Grid
 Sheet X Centroid Coordinate: 449,016.91 Sheet Y Centroid Coordinate: 445,292.50



BACKGROUND MAPPING INFORMATION HAS BEEN REPRODUCED FROM THE ORDNANCE SURVEY BY PERMISSION OF ORDNANCE SURVEY OF THE CONTROLLER OF HER MAJESTY'S STATIONERY OFFICE. © CROWN COPYRIGHT ORDNANCE SURVEY, NATIONAL GRID ELECTRICITY - 100024241, NATIONAL GRID GAS - 100024886.

A	1 Nov 2022	For DCO Submission	COLLJ	DIMMR	CHADC
Issue	Date	Remarks	Drawn	Checked	Approved

Title

5.4.7, ES CHAPTER 7
 HISTORIC ENVIRONMENT
 FIGURE 7.4
 HISTORIC LANDSCAPE CHARACTER
 WITHIN THE STUDY AREA



Figure Number: FIGURE 7.4

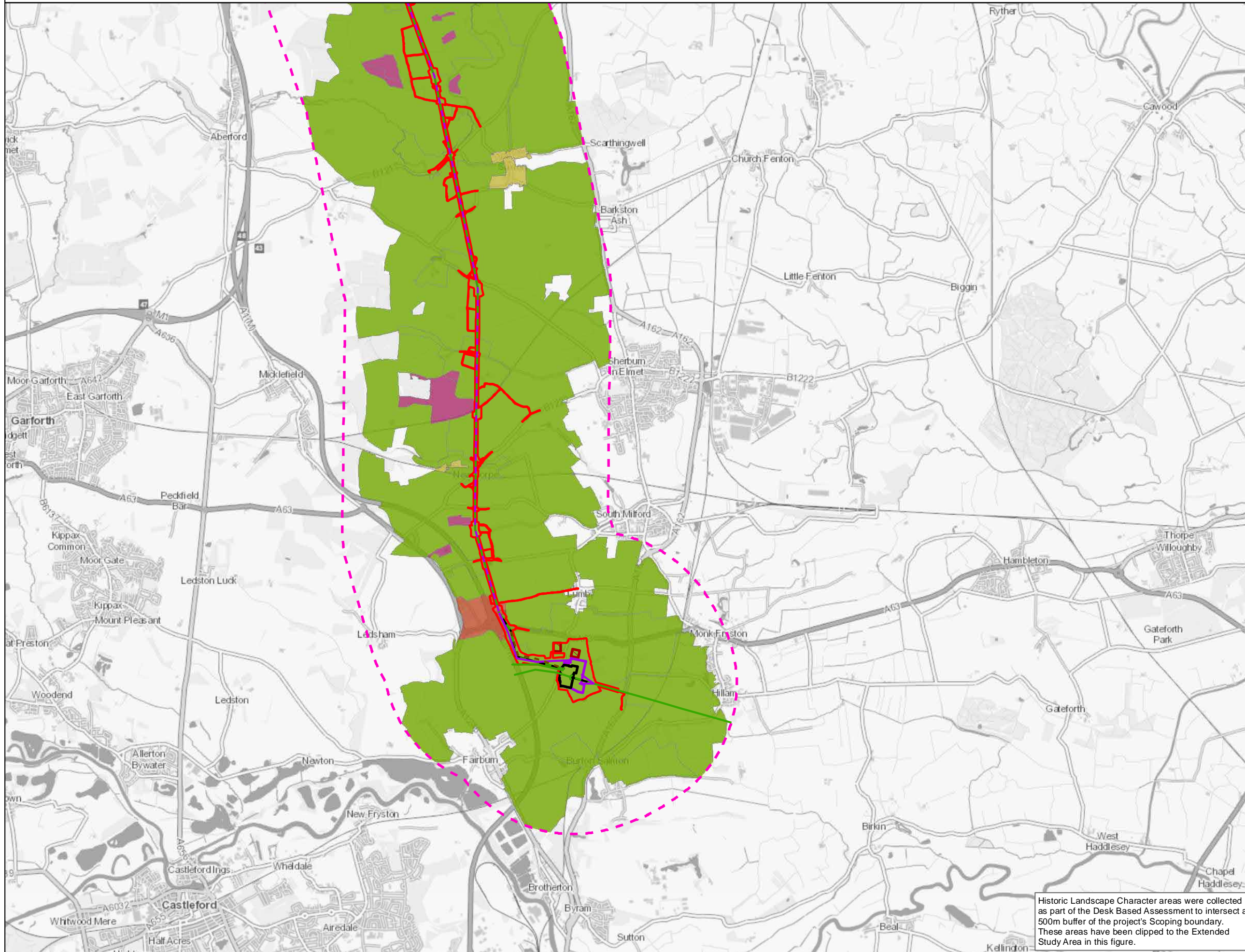
Drawing Reference: 806503-WOOD-0274

Scale	Sheet Size	Sheet	Issue
1:55,000	A3	SHEET 3 OF 4	A

Historic Landscape Character areas were collected as part of the Desk Based Assessment to intersect a 500m buffer of the project's Scoping boundary. These areas have been clipped to the Extended Study Area in this figure.



National Grid (Yorkshire Green Energy Enablement Project) Order
 5.4.7, ES Chapter 7 Historic Environment Figures
 Figure 7.4 Historic Landscape Character within the Study Area



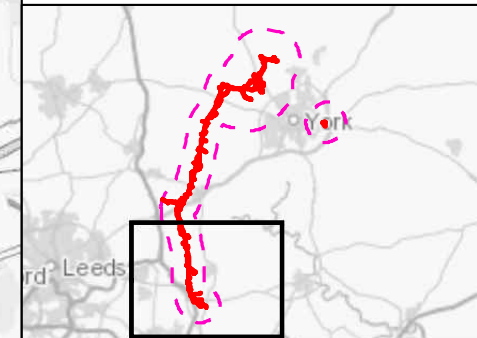
Legend

- Order Limits
- Extended Study Area
- Indicative New Overhead Line
- Indicative New Underground Cable
- Indicative Temporary Overhead Line
- Existing Overhead Line - Not Affected
- Existing Overhead Line - To be Modified
- Existing Overhead Line - To be Reconductored
- Existing Overhead Line - To be Dismantled
- Existing Substation
- Proposed Substation Area
- Construction Compound

Historic Landscape Character

- Communications
- Enclosed land
- Settlement
- Woodland

Notes
 This drawing is scaled at paper size A3, therefore any prints taken at smaller sizes will affect accuracy of the measurement units and should not be scaled against.



Coordinate System: British National Grid
 Sheet X Centroid Coordinate: 449,400.96 Sheet Y Centroid Coordinate: 432,107.45
 0 650 1,300 2,600
 Meters

BACKGROUND MAPPING INFORMATION HAS BEEN REPRODUCED FROM THE ORDNANCE SURVEY BY PERMISSION OF ORDNANCE SURVEY OF THE CONTROLLER OF HER MAJESTY'S STATIONERY OFFICE. © CROWN COPYRIGHT ORDNANCE SURVEY, NATIONAL GRID ELECTRICITY - 100024241, NATIONAL GRID GAS - 100024886.

A	1 Nov 2022	For DCO Submission	COLLJ	DIMMR	CHADC
Issue	Date	Remarks	Drawn	Checked	Approved

Title

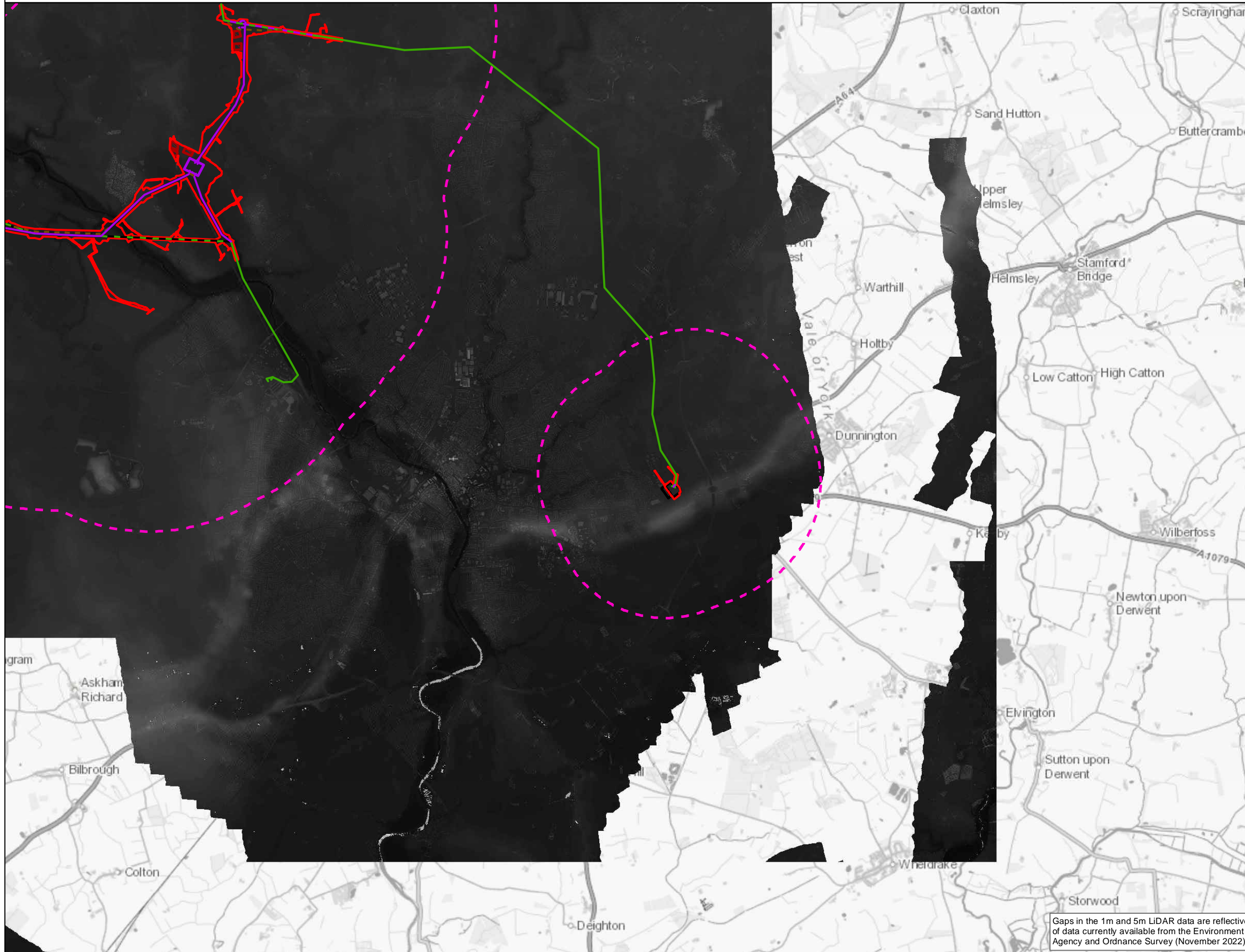
5.4.7, ES CHAPTER 7
 HISTORIC ENVIRONMENT
 FIGURE 7.4
 HISTORIC LANDSCAPE CHARACTER
 WITHIN THE STUDY AREA

nationalgrid			
Figure Number		FIGURE 7.4	
Drawing Reference		806503-WOOD-0274	
Scale	Sheet Size	Sheet	Issue
1:55,000	A3	SHEET 4 OF 4	A

Historic Landscape Character areas were collected as part of the Desk Based Assessment to intersect a 500m buffer of the project's Scoping boundary. These areas have been clipped to the Extended Study Area in this figure.



National Grid (Yorkshire Green Energy Enablement Project) Order
 5.4.7, ES Chapter 7 Historic Environment Figures
 Figure 7.5 Lidar Data within the Study Area



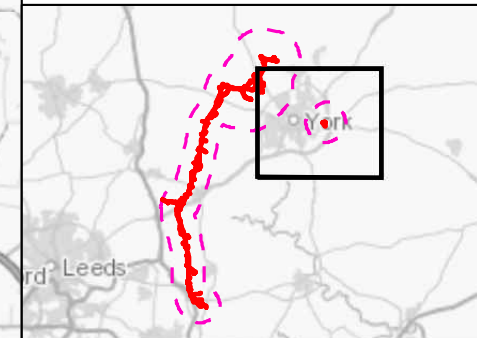
Legend

- Order Limits
- Extended Study Area
- Indicative New Overhead Line
- Indicative New Underground Cable
- Indicative Temporary Overhead Line
- Existing Overhead Line - Not Affected
- Existing Overhead Line - To be Modified
- Existing Overhead Line - To be Reconductored
- Existing Overhead Line - To be Dismantled
- Existing Substation
- Proposed Substation Area
- Construction Compound


EA 1m & OS Terrain 5m
 LiDAR Composite

Value (m)
 High : 100
 Low : 0

Notes
 This drawing is scaled at paper size A3, therefore any prints taken at smaller sizes will affect accuracy of the measurement units and should not be scaled against.



Coordinate System: British National Grid
 Sheet X Centroid Coordinate: 463,469.85 Sheet Y Centroid Coordinate: 451,835.85



BACKGROUND MAPPING INFORMATION HAS BEEN REPRODUCED FROM THE ORDNANCE SURVEY BY PERMISSION OF ORDNANCE SURVEY OF THE CONTROLLER OF HER MAJESTY'S STATIONERY OFFICE. © CROWN COPYRIGHT ORDNANCE SURVEY, NATIONAL GRID ELECTRICITY - 100024241, NATIONAL GRID GAS - 100024886.

Issue	Date	Remarks	Drawn	Checked	Approved
A	1 Nov 2022	For DCO Submission	COLLJ	DIMMR	CHADC

Title

5.4.7, ES CHAPTER 7
 HISTORIC ENVIRONMENT
 FIGURE 7.5
 LIDAR DATA WITHIN STUDY AREA

Figure Number: FIGURE 7.5

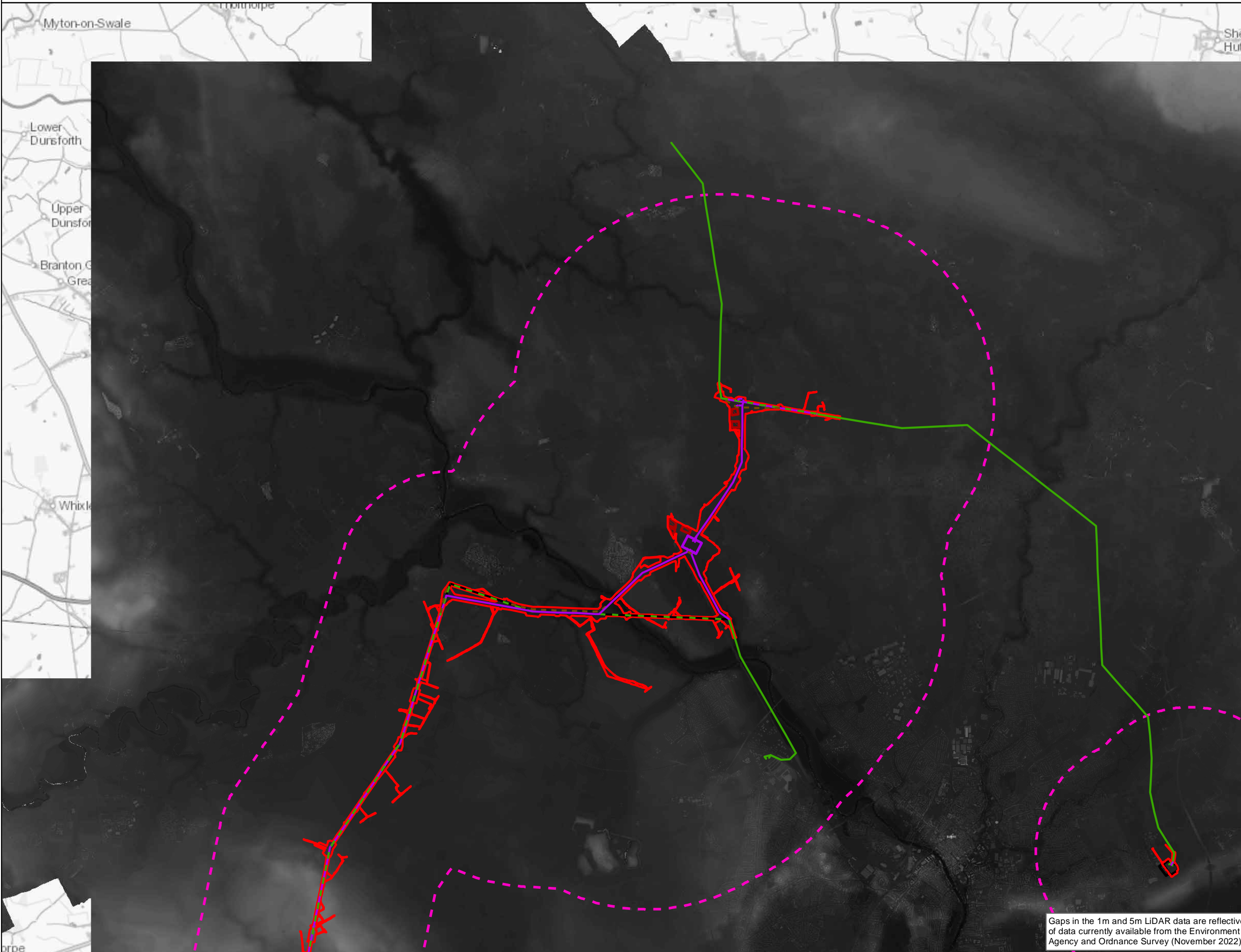
Drawing Reference: 806503-WOOD-0275

Scale	Sheet Size	Sheet	Issue
1:65,000	A3	SHEET 1 OF 4	A

Gaps in the 1m and 5m LiDAR data are reflective of data currently available from the Environment Agency and Ordnance Survey (November 2022).



National Grid (Yorkshire Green Energy Enablement Project) Order
 5.4.7, ES Chapter 7 Historic Environment Figures
 Figure 7.5 Lidar Data within the Study Area



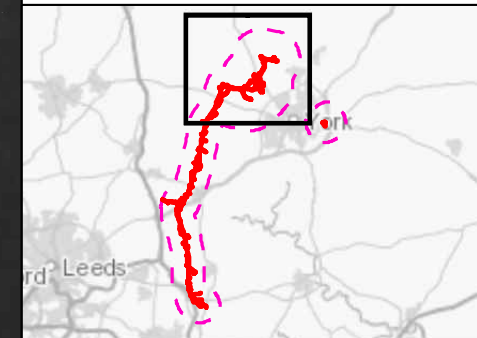
Legend

- Order Limits
- Extended Study Area
- Indicative New Overhead Line
- Indicative New Underground Cable
- Indicative Temporary Overhead Line
- Existing Overhead Line - Not Affected
- Existing Overhead Line - To be Modified
- Existing Overhead Line - To be Reconductored
- Existing Overhead Line - To be Dismantled
- Existing Substation
- Proposed Substation Area
- Construction Compound


EA 1m & OS Terrain 5m
 LiDAR Composite

Value (m)
 High : 100
 Low : 0

Notes
 This drawing is scaled at paper size A3, therefore any prints taken at smaller sizes will affect accuracy of the measurement units and should not be scaled against.



Coordinate System: British National Grid
 Sheet X Centroid Coordinate: 454,534.34 Sheet Y Centroid Coordinate: 458,567.64



BACKGROUND MAPPING INFORMATION HAS BEEN REPRODUCED FROM THE ORDNANCE SURVEY BY PERMISSION OF ORDNANCE SURVEY OF THE CONTROLLER OF HER MAJESTY'S STATIONERY OFFICE. © CROWN COPYRIGHT ORDNANCE SURVEY. NATIONAL GRID ELECTRICITY - 100024241. NATIONAL GRID GAS - 100024886.

Issue	Date	Remarks	Drawn	Checked	Approved
A	1 Nov 2022	For DCO Submission	COLLJ	DIMMR	CHADC

Title

5.4.7, ES CHAPTER 7
 HISTORIC ENVIRONMENT
 FIGURE 7.5
 LIDAR DATA WITHIN STUDY AREA

nationalgrid

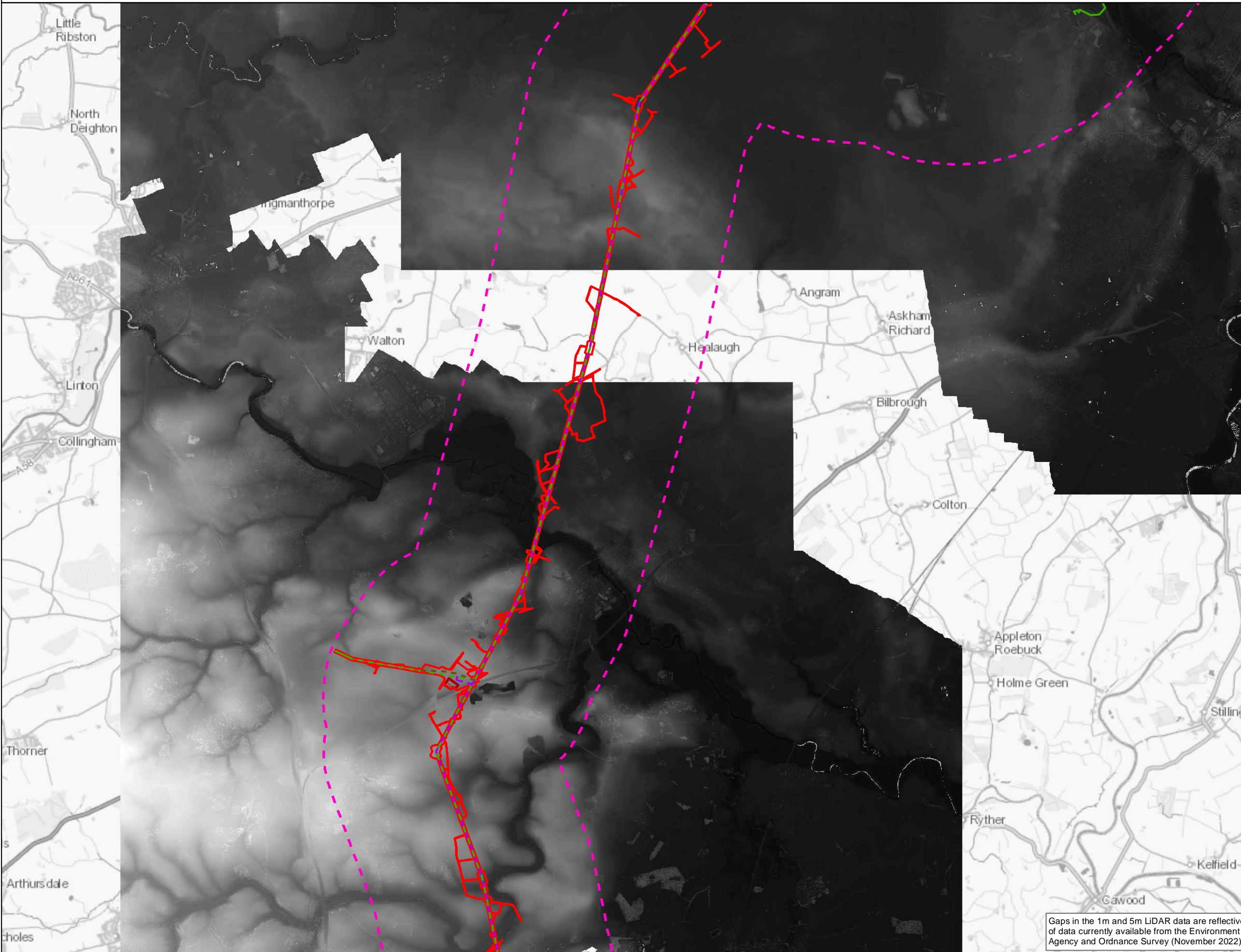
Figure Number: FIGURE 7.5
 Drawing Reference: 806503-WOOD-0275

Scale	Sheet Size	Sheet	Issue
1:65,000	A3	SHEET 2 OF 4	A

Gaps in the 1m and 5m LiDAR data are reflective of data currently available from the Environment Agency and Ordnance Survey (November 2022).



National Grid (Yorkshire Green Energy Enablement Project) Order
 5.4.7, ES Chapter 7 Historic Environment Figures
 Figure 7.5 Lidar Data within the Study Area



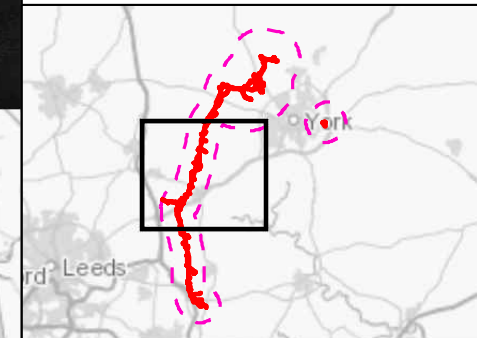
Legend

- Order Limits
- Extended Study Area
- Indicative New Overhead Line
- Indicative New Underground Cable
- Indicative Temporary Overhead Line
- Existing Overhead Line - Not Affected
- Existing Overhead Line - To be Modified
- Existing Overhead Line - To be Reconductored
- Existing Overhead Line - To be Dismantled
- Existing Substation
- Proposed Substation Area
- Construction Compound


EA 1m & OS Terrain 5m
 LiDAR Composite

Value (m)
 High : 100
 Low : 0

Notes
 This drawing is scaled at paper size A3, therefore any prints taken at smaller sizes will affect accuracy of the measurement units and should not be scaled against.



Coordinate System: British National Grid
 Sheet X Centroid Coordinate: 449,016.91 Sheet Y Centroid Coordinate: 445,292.50



BACKGROUND MAPPING INFORMATION HAS BEEN REPRODUCED FROM THE ORDNANCE SURVEY BY PERMISSION OF ORDNANCE SURVEY OF THE CONTROLLER OF HER MAJESTY'S STATIONERY OFFICE. © CROWN COPYRIGHT ORDNANCE SURVEY, NATIONAL GRID ELECTRICITY - 100024241, NATIONAL GRID GAS - 100024886.

Issue	Date	Remarks	Drawn	Checked	Approved
A	1 Nov 2022	For DCO Submission	COLLJ	DIMMR	CHADC

Title

5.4.7, ES CHAPTER 7
 HISTORIC ENVIRONMENT
 FIGURE 7.5
 LIDAR DATA WITHIN STUDY AREA

nationalgrid

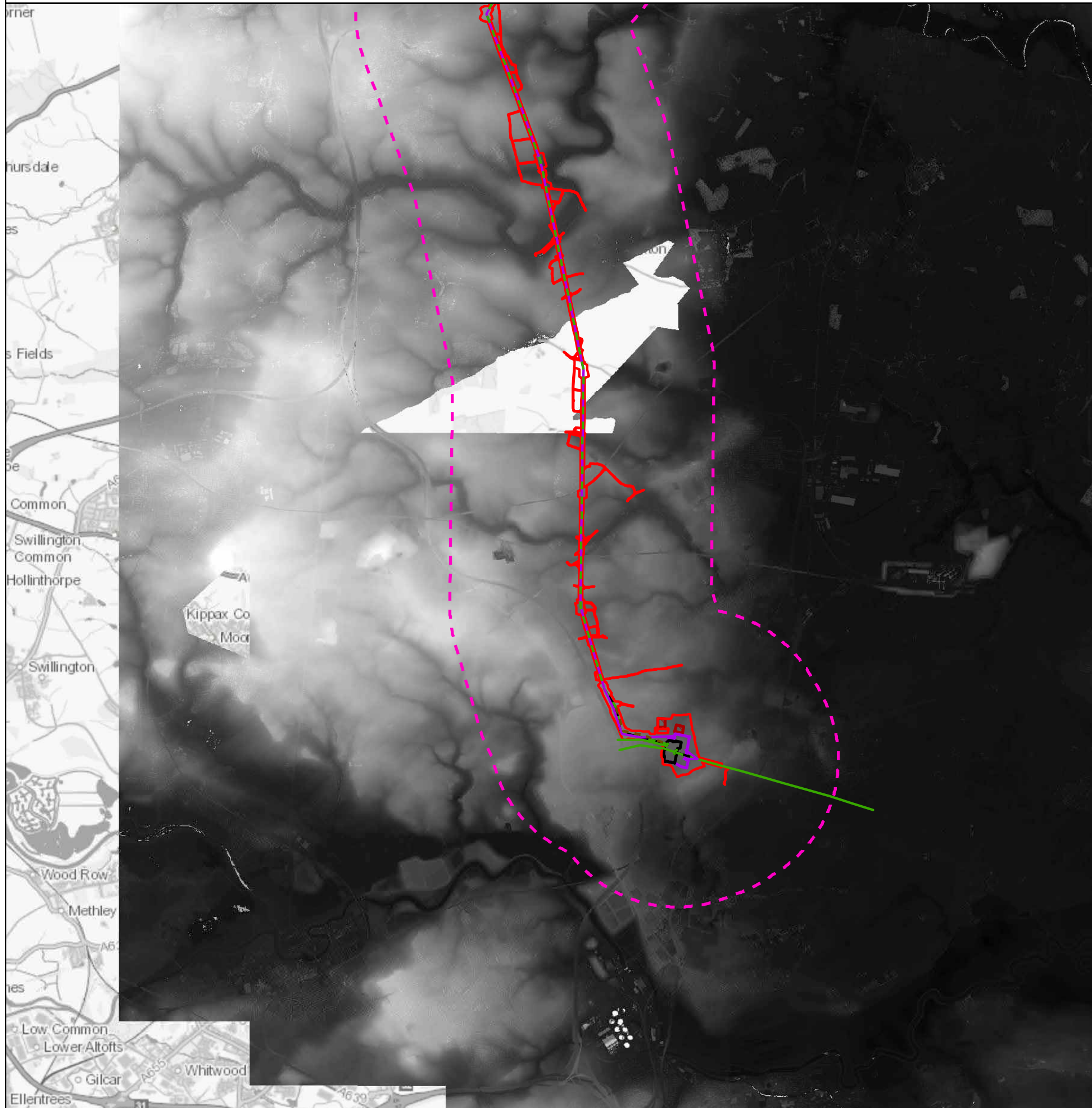
Figure Number: FIGURE 7.5
 Drawing Reference: 806503-WOOD-0275

Scale	Sheet Size	Sheet	Issue
1:65,000	A3	SHEET 3 OF 4	A

Gaps in the 1m and 5m LiDAR data are reflective of data currently available from the Environment Agency and Ordnance Survey (November 2022).



National Grid (Yorkshire Green Energy Enablement Project) Order
 5.4.7, ES Chapter 7 Historic Environment Figures
 Figure 7.5 Lidar Data within the Study Area



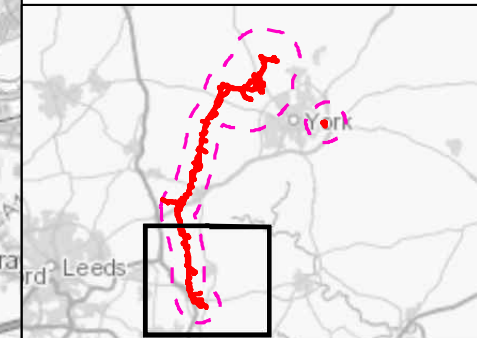
Legend

- Order Limits
- Extended Study Area
- Indicative New Overhead Line
- Indicative New Underground Cable
- Indicative Temporary Overhead Line
- Existing Overhead Line - Not Affected
- Existing Overhead Line - To be Modified
- Existing Overhead Line - To be Reconstructed
- Existing Overhead Line - To be Dismantled
- Existing Substation
- Proposed Substation Area
- Construction Compound

EA 1m & OS Terrain 5m
 LiDAR Composite

Value (m)
 High : 100
 Low : 0

Notes
 This drawing is scaled at paper size A3, therefore any prints taken at smaller sizes will affect accuracy of the measurement units and should not be scaled against.



BACKGROUND MAPPING INFORMATION HAS BEEN REPRODUCED FROM THE ORDNANCE SURVEY BY PERMISSION OF ORDNANCE SURVEY OF THE CONTROLLER OF HER MAJESTY'S STATIONERY OFFICE. © CROWN COPYRIGHT ORDNANCE SURVEY, NATIONAL GRID ELECTRICITY - 100024241. NATIONAL GRID GAS - 100024886.

Issue	Date	Remarks	Drawn	Checked	Approved
A	1 Nov 2022	For DCO Submission	COLLJ	DIMMR	CHADC

Title

5.4.7, ES CHAPTER 7
 HISTORIC ENVIRONMENT
 FIGURE 7.5
 LIDAR DATA WITHIN STUDY AREA

nationalgrid

Figure Number	FIGURE 7.5		
Drawing Reference	806503-WOOD-0275		
Scale	Sheet Size	Sheet	Issue
1:65,000	A3	SHEET 4 OF 4	A

Gaps in the 1m and 5m LiDAR data are reflective of data currently available from the Environment Agency and Ordnance Survey (November 2022).

Page intentionally blank

National Grid plc
National Grid House,
Warwick Technology Park,
Gallows Hill, Warwick.
CV34 6DA United Kingdom

Registered in England and Wales
No. 4031152

